

+NOTICE!!

These documents have been scanned!

Do not place un-scanned documents beneath this notice!

Do not remove this notice from this file!

GPO Jacket No. 560-102
Print Order 61540
Rise Business Services, LLC
Job=AZ15 7/15/2019



Box Number= AZ15166



Claim Begin-End: AMC333856-AMC333856

1 Initial Receipt



AZ15166-9

AMC333338-AMC333856

Date Prepared: July 20, 1995

Lead A MC Number: A MC 333856

Ending A MC Number: _____

CASE CLAIM INDEX

SERIAL NUMBER

CLOSURE DECISION DATE

CLAIM NAME

A MC 333856

BS&K 26A

UNITED STATES
DEPARTMENT OF THE INTERIOR
BUREAU OF LAND MANAGEMENT

RECEIPT AND ACCOUNTING ADVICE

NO. **2103758** 04

WB/AZ 04/25/95

Subject: LOCATION FEE & SERVICE FEE (1) 2 2 11 25.00
 Applicant: CLAIM MAINTENANCE FEE 1995 (1) 2 2 12 10.00
 2 2 13 100.00

ASARCO INC.
SILVER BELL UNIT
MARANA, ARIZONA 85653

Remitter: SAME CK. # 006548

Assignor:

ENTERED IN COMPUTER (w) (R)
12 May 95 - JAB

LEASE MANAGEMENT DATA									
<input type="checkbox"/> NEW <input type="checkbox"/> UPDATE <input type="checkbox"/> PAYMENT									
ORIGINAL SERIAL NO.	ASG.	TYPE	ST.	CTY.	FUND SYMBOL			ACRES/UNITS	RATE
AMC 333856									

AMOUNT	ANV. DATE	EXP. DATE	BILL CYC.	S/C	DISTRICT	NEXT BILL	MISC. DATA	U of M	ACTUAL UNITS

ASSIGNMENT SERIAL NO.	ASG.	TYPE	ST.	CTY.	FUND SYMBOL			ACRES/UNITS	RATE

AMOUNT	ANV. DATE	EXP. DATE	BILL CYC.	S/C	DISTRICT	NEXT BILL	MISC. DATA	U of M	ACTUAL UNITS

APPLY REMITTANCE			
ACTION	FUND SYMBOL	CTY.	AMOUNT
FILING FEE			
RENTAL			
UNEARNED			
REFUND			
TOTAL			
AMOUNT DUE			

Remarks:

BY: _____ DATE: _____

Lease in Escrow?
 KGS?
 Auto Escalates?
 Auto Renew?

Of Interest?
 Operating Rights?
 Operator
 Bond Filed?

FOR MMS USE ONLY		
BILLEE	NUMBER	FOREST REFUGE
OCS SECTION		
CODE		

NOTICE!!

These documents have been scanned!

Do not place un-scanned documents beneath this notice!

Do not remove this notice from this file!

GPO Jacket No. 560-102
Print Order 61540
Rise Business Services, LLC
Job=AZ15 7/15/2019



Box Number= AZ15166



Claim Begin-End: AMC333856-AMC333856

2 Correspondence



AZ15166-9

AMC333338-AMC333856

**NO
DOCUMENTS
FOUND**

NO DOCUMENTS FOUND
NO DOCUMENTS FOUND

NOTICE!!

These documents have been scanned!

Do not place un-scanned documents beneath this notice!

Do not remove this notice from this file!

GPO Jacket No. 560-102
Print Order 61540
Rise Business Services, LLC
Job=AZ15 7/15/2019



Box Number= AZ15166



Claim Begin-End: AMC333856-AMC333856

3 Transfers



AZ15166-9

AMC333338-AMC333856

F. ANN RODRIGUEZ, RECORDER
RECORDED BY: KLK
DEPUTY RECORDER
0681 ROOE



DOCKET: 10199
PAGE: 2533
OF PAGES: 6
SEQUENCE: 95199967
12/28/95
QCDEED 16:17:00
ENVELOPE
AMOUNT PAID \$ 10.00

W
APKER APKER HAGGARD & KURTZ
PO BOX 10280

PHOENIX AZ 85064

PHOENIX, AZ 85004-0280

QUITCLAIM DEED

(Exempt per ARS 1614.A.6)

THIS QUITCLAIM DEED is made and entered into effective the 28th day of December, 1995, between ASARCO INCORPORATED, formerly named American Smelting and Refining Company, a New Jersey corporation ("Grantor"), and SILVER BELL MINING, L.L.C., a Delaware limited liability company ("Grantee").

WITNESSETH:

Grantor for and in consideration of the sum of TEN DOLLARS (\$10.00), and other good and valuable consideration, has remise, released, and forever quitclaimed, and by these presents does remise, release and forever quitclaim, unto Grantee and to its successors and assigns forever, all of Grantor's right, title, and interest which it has or may hereafter acquire in and to all the certain unpatented mining claims situated in Pima County, Arizona, all more particularly described in Exhibit "A" attached hereto and made a part hereof.

RECEIVED
B.L.M.
ARIZONA STATE OFFICE

TOGETHER WITH all lodes, ledges, veins and mineral bearing rock, both known and unknown, lying within the boundaries of the above noted claims, together with all dips, spurs, and angles, and all the ores, mineral-bearing quartz, rock and earth or other deposits therein or thereon, and all of the rights, privileges, and franchises thereto incident, and all and singular the tenements, hereditaments and appurtenances thereunto or in anywise

169

10199 2533

ENTERED IN COMPUTER
2/22/96 *mt*

appertaining, and the rents, issues and profits thereof; and also all the estate, right, title, interest, property, possession, claim and demand whatsoever, as well in law as in equity, of said Grantor, of, in or to the claims and every part thereof, with the appurtenances, including all after acquired title.

TO HAVE AND TO HOLD all singular the said claims, together with the appurtenances and privileges thereto incident, upon the said Grantee, its successors and assigns forever.

IN WITNESS WHEREOF, the Grantor hereto has executed this Quitclaim Deed as of the day and year first above written.

ASARCO Incorporated


By: *F. R. McAllister*
Its: *Executive Vice President*

STATE OF ARIZONA)
) ss.
County of Pima)

On the 28th day of December, 1995, personally appeared before me *F. R. McAllister*, who, being by me duly sworn, did say, that he is the *Executive Vice President* of ASARCO Incorporated and that said instrument was signed in behalf of said corporation by authority of its by-laws (or by resolution of its board of directors), and said *F. R. McAllister* acknowledged to me that said corporation executed the same.

Mildred C Koepgen
Notary Public

My commission expires:
Nov. 28, 1996



RECEIVED
B.L.M.
ARIZONA STATE OFFICE
FEB 14 9 25 AM '96

10199 2534

EXHIBIT "A"

UNPATENTED MINING CLAIMS

The following contiguous group of unpatented lode mining claims are situated in the Silver Bell Mining District, Pima County, Arizona. The Location Notices of which are of record in the office of the Recorder of Pima County, Arizona, and the Bureau of Land Management serial numbers are filed in Phoenix, Arizona. Assessment work performed and maintenance fees paid through year ending September 1, 1995.

<u>NAME OF CLAIM</u>	<u>RECORDING DATA</u>		<u>BLM SERIAL NUMBER</u>
	<u>BOOK OR DOCKET</u>	<u>PAGE</u>	<u>A MC</u>
May No. 1	355	211	48521
May No. 2	352	300	48522
May No. 3	352	301	48523
May No. 4	352	302	48524
May No. 5	352	303	48525
May 22	2235	479	48538
May 23	2235	480	48539
May 24	2235	481	48540
May 25	2235	482	48541
May 26	2844	622	48542
May 27	2844	623	48543
May 28	2844	624	48544
May 29	2844	625	48545
May 30	2844	626	48546
May 31	2844	627	48547
May 32	2844	628	48548
May 33	2844	629	48549
May 34	2844	630	48550
May 35	2844	631	48551
May 36	2844	632	48552
May 37	2844	633	48553
May 38	2844	634	48554
May 39	2844	635	48555
May 40	2844	636	48556
May 41	2844	637	48557
May 42	2844	638	48558
May 48	2740	137	48561
May 49	2740	138	48562
May 50	2740	139	48563
May 51	2740	140	48564
May 59	2930	572	-
Relocated	5917	638	48565
May 60	2981	798	-
Amended	3016	480	48566
May 61	2981	799	48567
May 91	4326	942	48593
May 92	4326	943	48594
May 93	4326	944	48595
May 94	4326	945	48596
May 95	4326	946	48597
May 96	4326	947	48598

RECEIVED
 BLM
 ARIZONA STATE OFFICE
 FEB 14 9 26 AM '96

39

May 97	4326	948	48599
May 98	4326	949	48600
May 99	4326	950	48601
El Tiro 2	1756	176	-
El Tiro 2 Amended	9359	964-965	48603
El Tiro 3	1756	177	-
El Tiro 3 Amended	9359	966-967	48604
El Tiro 4	1756	178	48605
El Tiro 5	1756	179	48606
El Tiro 6	1756	180	48607
El Tiro 7	1756	181	48608
El Tiro 16	4002	571	
El Tiro 16 Amended	9359	968-969	48616
El Tiro 19	4228	2	48619
El Tiro 20	4228	3	48620
El Tiro 21	4228	4	48621
El Tiro 22	4228	5	48622
El Tiro 23	4228	6	48623
El Tiro 24	4228	7	48624
El Tiro 25	4228	8	48625
El Tiro 26	4228	9	48626
El Tiro 27	4228	10	48627
El Tiro 28	4228	11	48628
El Tiro 29	4228	12	48629
El Tiro 30	4228	13	48630
El Tiro 31	4228	14	48631
El Tiro 32	4228	15	48632
El Tiro 33	4228	16	48633
El Tiro 34	4228	17	48634
El Tiro 35	4228	18	48635
El Tiro 36	4228	19	48636
El Tiro 37	4228	20	48637
El Tiro 38	4228	21	48638
El Tiro 39	4228	22	48639
El Tiro 40	4228	23	48640
El Tiro 41	4228	24	48641
El Tiro 42	4228	25	48642
El Tiro 43	4228	26	
El Tiro 43 Amended	9359	970-971	48643
El Tiro 44	4228	27	
El Tiro 44 Amended	9359	972-973	48644
El Tiro 47	4228	30	
El Tiro 47 Amended	9359	974-975	48647
Ironwood No. 5	1461	214	-
Amended	1510	516	
Ironwood No. 5 Amended	9359	976-977	63340
Ironwood No. 6	1461	215	
Ironwood No. 6 Amended	9359	978-979	63341
Ironwood No. 7	1461	216	
Ironwood No. 7 Amended	9359	980-981	63342
Ironwood No. 8	1461	217	
Ironwood No. 8 Amended	9359	982-983	63343
Ironwood No. 9	1461	218	63344
Ironwood No. 10	1461	219	63345

RECEIVED
 B.L.M.
 ARIZONA STATE OFFICE
 FEB 14 9 26 AM '96

(43)

Ironwood No. 11	1461	220	63346
Ironwood No. 12	1461	221	63347
Ironwood No. 13	1461	222	63348
Ironwood No. 14	1461	223	63349
Ironwood No. 15	1461	224	-
Amended	1512	374	63350
Ironwood No. 16	1461	225	-
Amended	1510	519	63351
Ironwood No. 17	1461	226	63352
Ironwood No. 18	1461	227	63353
Ironwood No. 19	1461	228	63354
Ironwood No. 20	1461	229	63355
Ironwood No. 21	1461	230	-
Amended	1510	520	63356
Ironwood No. 22	1461	231	63357
Ironwood No. 23	1461	232	63358
Ironwood No. 24	1461	233	63359
Ironwood No. 25	1461	234	63360
Ironwood No. 26	1461	235	63361
Ironwood No. 27	1461	236	63362
Ironwood No. 28	1461	237	63363
Ironwood No. 29	1461	238	63364
Ironwood No. 30	1461	239	63365
Ironwood No. 31	1461	240	63366
Ironwood No. 32	1461	241	63367
Ironwood No. 33	1461	242	63368
Ironwood No. 34	1461	243	63369
Ironwood No. 35	1461	244	63370
Ironwood No. 36	1465	263	-
Amended	1510	517	63371
Ironwood No. 37	1465	264	63372
Ironwood No. 38	1465	265	-
Amended	1510	518	63373
Ironwood No. 39	1465	266	63374
Ironwood No. 40	1465	267	63375
Ironwood No. 41	1465	268	63376
Ironwood No. 42	1465	269	63377
Ironwood No. 43	1465	270	63378
Ironwood No. 44	1465	271	63379
Ironwood No. 45	1465	272	63380
Ironwood No. 46	1465	273	63381
Ironwood No. 47	1465	274	63382
Ironwood No. 48	1465	275	63383
Ironwood No. 49	1465	276	63384
Ironwood No. 50	1465	277	63385
Ironwood No. 51	1465	278	63386
Ironwood No. 52	1465	279	63387
Ironwood No. 53	1465	280	63388
Ironwood No. 54	1465	281	63389
Ironwood No. 55	1465	282	63390
Ironwood No. 56	1465	283	63391
Ironwood No. 57	1465	284	63392
Ironwood No. 58	1465	285	63393
Ironwood No. 59	1465	286	63394

FEB 14 9 26 AM '96

RECEIVED
BLM
ARIZONA STATE OFFICE

closed 1983

(49)

Ironwood No. 60	1465	287	63395
Ironwood No. 61	1465	288	63396
Ironwood No. 62	1465	289	63397
Ironwood No. 63	1465	290	63398
B S & K #17	2550	163	
B S & K #17 Amended	9359	984-985	63403
B S & K #19	2550	165	
B S & K #19 Amended	9359	986-987	63405
B S & K #21	2550	167	
B S & K #21 Amended	9359	988-989	63407
B S & K #23	2550	169	
B S & K #23 Amended	9359	990-991	63409
B S & K #27	3856	130	
B S & K #27 Amended	9359	994-995	63414
B S & K #28	3891	497	
B S & K #28 Amended	9359	996-997	63415
B S & K #32	3891	502	63420
B S & K #33	3891	503	63421
B S & K #34	3891	504	63422
B S & K #35	3891	505	63423
B S & K #36	3891	506	63424
B S & K #37	3891	507	63425
B S & K #38	3891	508	63426
B S & K #39	3891	509	63427
B S & K #40	3891	510	63428
B S & K #41	3891	511	63429
B S & K #42	3891	512	
B S & K #42 Amended	9359	998-999	63430
B S & K #43	3891	513	
B S & K #43 Amended	9359	1000-1001	63431
B S & K #44	3891	514	63432
B S & K #44 Amended	9359	1002-1003	63432
B S & K #45	3891	515	63433
B S & K #45 Amended	9359	1004-1005	
B S & K #46	3891	516	
B S & K #46 Amended	9359	1006-1007	63434
Vulcan No. 39	3909	204	
Vulcan No. 39 Amended	9359	1008-1009	63461
Vulcan No. 55	3909	212	
Vulcan No. 55 Amended	9359	1010-1011	63477
Vulcan No. 56	3909	213	
Vulcan No. 56 Amended	9359	1012-1013	63478
Vulcan No. 57	3909	201	63479
Vulcan No. 60	3909	200	63480
Jackie 21	8914	1983-1985	309107
Jackie 22	8914	1986-1988	309108
Jackie 23	8914	1989-1991	
Jackie 23 Amended	9359	1014-1015	309109
Jackie 24	8914	1992-1994	
Jackie 24 Amended	9359	1016-1017	309110
Jackie 25	8914	1995-1997	309111
Jackie 26	8914	1998-2000	309112
Jackie 27A Relocated	9929	920-923	331534
B S & K 26A			333856

RECEIVED
 B.L.M.
 ARIZONA STATE OFFICE
 FEB 14 9 26 AM '96

P

Ms. Denise Meridith
State Director, State Office
Bureau of Land Management
Department of the Interior
Siete Square Building
3707 North 7th Street
Phoenix, Arizona 85014

RECEIVED
BLM
ARIZONA STATE OFFICE
FEB 14 9 26 AM '96

Re: Notice of Transfer of *
Interest in Mining Claims

Dear Ms. Meridith:

Pursuant to 43 C.F.R. § 3833.3, this is to notify the Bureau of Land Management that an interest of the undersigned in the unpatented mining claims described below was transferred by (insert deed, lease or other transfer) to:

<u>Name</u>	<u>Address</u>
Silver Bell Mining, L.L.C.	c/o Kevin R. Morano ASARCO Incorporated 180 Maiden Lane New York, NY 10038

The unpatented mining claims subject to this transfer are described as follows:

<u>Claim Name</u>	Recorded in County, Arizona	BLM <u>Serial Number</u>
-------------------	--------------------------------	-----------------------------

See attached copy of Quit Claim Deed recorded December 28, 1995 in Docket 10199 commencing at page 2533, records of Pima County, Arizona.

SILVER BELL MINING, L.L.C.

By *FRD. Allie*
Its President

FEB 14 9 27 AM '96

RECEIVED
BLM
ARIZONA STATE OFFICE

UNITED STATES
DEPARTMENT OF THE INTERIOR
BUREAU OF LAND MANAGEMENT

RECEIPT AND ACCOUNTING ADVICE

NO. 2190237

02/14/96

Subject: TRANSFER OF INTEREST

2 1 12 850.00

Applicant:

Silver Bell Mining, L.L.C.
c/o ASARCO (Kevin Morano)
180 Maiden Lane
New York, NY 10038

check #009232
Remitter: Apker, Apker, Haggard & Kurtz, P.C.
P.O. Box 10280
Phoenix, Az 85064-0280

Assignor:

LEASE MANAGEMENT DATA										
<input type="checkbox"/> NEW <input type="checkbox"/> UPDATE <input type="checkbox"/> PAYMENT										
ORIGINAL SERIAL NO.	ASG.	TYPE	ST.	CTY.	FUND SYMBOL			ACRES/UNITS	RATE	
AMC48521 ET/AL										
AMOUNT	ANV. DATE	EXP. DATE	BILL CYC.	S/C	DISTRICT	NEXT BILL	MISC. DATA	U of M	ACTUAL UNIT	
ASSIGNMENT SERIAL NO.	ASG.	TYPE	ST.	CTY.	FUND SYMBOL			ACRES/UNITS	RATE	
AMOUNT	ANV. DATE	EXP. DATE	BILL CYC.	S/C	DISTRICT	NEXT BILL	MISC. DATA	U of M	ACTUAL UNIT	

APPLY REMITTANCE			
ACTION	FUND SYMBOL	CTY.	AMOUNT
FILING FEE			
RENTAL			
UNEARNED			
REFUND			
TOTAL			
AMOUNT DUE			

Remarks:

BY:

DATE:

- Lease in Escrow?
- KGS? Of Interest?
- Auto Escalates? Operating Rights?
- Auto Renew? Operator
- Bond Filed?

FOR MMS USE ONLY		
BILLEE	FOREST REFUGE	
NUMBER		
OCS SECTION		
CODE		

NOTICE!!

These documents have been scanned!

Do not place un-scanned documents beneath this notice!

Do not remove this notice from this file!

GPO Jacket No. 560-102
Print Order 61540
Rise Business Services, LLC
Job=AZ15 7/15/2019



Box Number= AZ15166



Claim Begin-End: AMC333856-AMC333856

4 Annual Filings



AZ15166-9

AMC333338-AMC333856



48521
63296
309087
331534
333856
353857

Robin E. Barnes
Corporate Land Manager

Direct Dial: (520) 798-7796
RBarnes@asarco.com

August 14, 2018

Via Federal Express

Arizona State Office
Bureau of Land Management, Ste. 800
One North Central Avenue
Phoenix, AZ 85004-4427
602-417-9200

RE: Notice of Intent to Hold and Payment of Annual Claim Maintenance Fee for 2018/ 2019

Dear Sir or Madam:

This will serve as notice that Silverbell Mining, L.L.C. and ASARCO LLC, Delaware limited liability companies, whose address for purposes of this filing is **5285 East Williams Circle, Ste. 2000, Tucson, AZ 85711** intend to hold the 398 mining claims and/or mill sites located in Pima County, Arizona, described in Exhibit A attached herewith, by payment of the annual claim maintenance fee of \$155.00 per claim or site. Therefore, enclosed are our checks in the amount of \$24,490 and \$37,200, respectively, to pay the appropriate claim maintenance fees for the assessment year beginning on September 1, 2019.

Please return a date-stamped copy of this letter and a receipt verifying payment has been received by your office to me at 5285 East Williams Circle, Ste. 2000, Tucson, AZ 85711.

Thank you for your assistance and please feel free to contact me with any questions or concerns.

Sincerely,

Robin E. Barnes, RL/CP
Corporate Land Manager

RECEIVED
PIMA COUNTY STATE OFFICE
PHOENIX, ARIZONA
2018 AUG 14 PM 1:01

reb
Enclosures

NO. OF CLAIMS	<u>240</u>
AMOUNT	<u>37200</u>
RECEIPT NO.	<u>4235013</u>
•INIT.	<u>PER</u>

**** BLM-ASO****

md 37200

NO. OF CLAIMS	<u>1</u>
AMOUNT	<u>37200</u>
RECEIPT NO.	<u>4235013</u>
•INIT.	<u>PER</u>

**** BLM-ASO****

ENTERED
AUG 15 2018
BY: RAM
(61)

EXHIBIT A

SILVER BELL MINING LLC LODE MINING CLAIMS LOCATED IN PIMA COUNTY, ARIZONA SILVER BELL MINE

No.	BLM Serial No. AMC	Claim Name	Book	Page	Township & Range	Section
1	48521 7	May #1	355	211	T12S; R98E	11 & 14
2	48522	May #2	352	300	T12S; R8E	11 & 14
3	48523	May #3	352	301	T12S; R8E	10,11,14, & 15
4	48524 J	May #4	352	302	T12S; R8E	10 & 15
5	48525 J	May #5	352	303	T12S; R8E	10 & 15
6	48538 7	May #22	2235	479	T12S; R8E	1 & 12
7	48539	May #23	2235	480	T12S; R8E	1 & 12
8	48540	May #24	2235	481	T12S; R8E	12
9	48541	May #25	2235	482	T12S; R8E	12
10	48542	May #26	2844	622	T12S; R8E	12
11	48543	May #27	2844	623	T12S; R8E	12
12	48544	May #28	2844	624	T12S; R8E	12
13	48545	May #29	2844	625	T12S; R8E	12
14	48546	May #30	2844	626	T12S; R8E	12
15	48547	May #31	2844	627	T12S; R8E	12
16	48548	May #32	2844	628	T12S; R8E	12 & 13
17	48549	May #33	2844	629	T12S; R8E	12
18	48550	May #34	2844	630	T12S; R8E	12
19	48551	May #35	2844	631	T12S; R8E	12
20	48552	May #36	2844	632	T12S; R8E	12
21	48553	May #37	2844	633	T12S; R8E	12 & 13
22	48554	May #38	2844	634	T12S; R8&9E	12 & 7
23	48555	May #39	2844	635	T12S; R8&9E	12, 7 & 8
24	48556	May #40	2844	636	T12S; R8&9E	12 & 18
25	48557 J	May #41	2844	637	T12S; R8&9E	12 & 18
26	48558 J	May #42	2844	638	T12S; R8&9E	12, 13 & 18
27	48561 7	May #48	5740	137	T12S; R8E	10, 7 & 18
28	48562	May #49	2740	138	T12S; R8E	10
29	48563	May #50	2740	139	T12S; R8E	10
30	48564	May #51	2740	140	T12S; R8E	10
31	48565	May # 59	2740	572	T12S; R9E	7 & 18
		Amended	5917	638		
32	48566	May #60	2981	480/798	T12S; R9E	7 & 18
		Amended	5917	798		
33	48567 J	May #61	3016	799	T12S; R9E	7 & 18
34	48593 7	May #91	2981	942	T12S; R9E	12 & 13
35	48594	May #92	4326	943	T12S; R8E	12 & 13
36	48595	May #93	4326	944	T12S; R8E	12
37	48596 J	May #94	4326	945	T12S; R8E	12
38	48597 J	May #95	4326	946	T12S; R8E	12

PHOENIX, ARIZONA
 RECEIVED
 STATE OFFICE
 AUG 14 10 10
 7 & 18

EXHIBIT A

No.	BLM Serial No. AMC	Claim Name	Book	Page	Township & Range	Section
39	48598 ↗	May #96	4326	947	T12S; R8E	12
40	48599	May #97	4326	948	T12S; R8E	12
41	48600 ↘	May #98	4326	949	T12S; R8E	12
42	48601 ↘	May #99	4326	950	T12S; R8E	12
43	48603 ↗	El Tiro 2	1756	176	T11S & T12S; R8E	34 & 3
		Amended	9359	964		
44	48604	El Tiro 3	1756	177	T11S & T12S; R8E	34 & 3
		Amended	9359	966		
45	48605	El Tiro 4	1756	178	T12S; R8E	3
46	48606	El Tiro 5	1756	179	T12S; R8E	3
47	48607 ↘	El Tiro 6	1756	180	T12S; R8E	3
48	48608 ↘	El Tiro 7	1756	181	T12S; R8E	3
49	48616 ↖	El Tiro 16	4002	571	T12S; R8E	5 & 8
50	48619 ↗	El Tiro 19	4228	2	T12S; R8E	11
51	48620	El Tiro 20	4228	3	T12S; R8E	11
52	48621	El Tiro 21	4228	4	T12S; R8E	3,10 & 11
53	48622	El Tiro 22	4228	5	T12S; R8E	3
54	48623	El Tiro 23	4228	6	T12S; R8E	3
55	48624	El Tiro 24	4228	7	T12S; R8E	3
56	48625	El Tiro 25	4228	8	T12S; R8E	3
57	48626	El Tiro 26	4228	9	T12S; R8E	3
58	48627	El Tiro 27	4228	10	T12S; R8E	3
59	48628	El Tiro 28	4228	11	T12S; R8E	3
60	48629	El Tiro 29	4228	12	T12S; R8E	3
61	48630	El Tiro 30	4228	13	T12S; R8E	3
62	48631	El Tiro 31	4228	14	T12S; R8E	3
63	48632	El Tiro 32	4228	15	T12S; R8E	3
64	48633	El Tiro 33	4228	16	T12S; R8E	3
65	48634	El Tiro 34	4228	17	T12S; R8E	3
66	48635	El Tiro 35	4228	18	T12S; R8E	3
67	48636	El Tiro 36	4228	19	T12S; R8E	3
68	48637	El Tiro 37	4228	20	T12S; R8E	3
69	48638	El Tiro 38	4228	21	T12S; R8E	3
70	48639	El Tiro 39	4228	22	T12S; R8E	3
71	48640	El Tiro 40	4228	23	T12S; R8E	3
72	48641	El Tiro 41	4228	24	T12S; R8E	3
73	48642	El Tiro 42	4228	25	T12S; R8E	3
74	48643	El Tiro 43	4228	26	T11 & T12S; R8E	34 & 3
		Amended	9359	970		
75	48644 ↘	El Tiro 44	4228	27	T11 & T12S; R8E	34 & 3
		Amended	9359	972		
76	48647 ↖	El Tiro 47	4228	30	T11 & T12S; R8E	34 & 3
		Amended	9359	974		
77	63340 ↖	Ironwood 5	1461	214/516		29 & 30

RECEIVED
 PHOENIX STATE OFFICE
 2018 AUG 14 P 1:16

EXHIBIT A

No.	BLM Serial No. AMC	Claim Name	Book	Page	Township & Range	Section
		Amended	9359	976		
78	63341 ✓	Ironwood 6	1461	215	T11S; R8E	29 & 30
		Amended	9359	978		
79	63342	Ironwood 7	1461	216	T11S; R8E	29, 30 & 31
		Amended	9359	980		
80	66343	Ironwood 8	1461	217	T11S; R8E	29, 30, 31 & 32
		Amended	9359	982		
81	66344	Ironwood 9	1461	218	T11S; R8E	31
82	66345	Ironwood 10	1461	219	T11S; R8E	30 & 31
83	66346	Ironwood 11	1461	220	T11S; R8E	30 & 31
84	66347	Ironwood 12	1461	221	T11S; R8E	30
85	66348	Ironwood 13	1461	222	T11S; R8E	30
86	66349	Ironwood 14	1461	223	T11S; R8E	30
87	63350	Ironwood 15	1461	224	T11S; R8E	30 & 31
		Amended	1512	374		
88	63351	Ironwood 16	1461	225	T11S; R8E	31
		Amended	1510	519		
89	63352	Ironwood 17	1461	226	T11S; R8E	31
90	63353	Ironwood 18	1461	227	T11S; R8E	31
91	63354	Ironwood 19	1461	228	T11S; R8E	31
92	63355	Ironwood 20	1461	229	T11S; R8E	31
93	63356	Ironwood 21	1461	230	T11S; R8E	31
		Amended	1510	520		
94	63357	Ironwood 22	1461	231	T11S; R8E	31
95	63358	Ironwood 23	1461	232	T11S; R8E	30 & 31
96	63359	Ironwood 24	1461	233	T11S; R8E	31
97	63360	Ironwood 25	1461	234	T11S; R8E	31
98	63361	Ironwood 26	1461	235	T11S; R8E	31
99	63362	Ironwood 27	1461	236	T11S; R8E	31
100	63363	Ironwood 28	1461	237	T11S; R8E	31
101	63364	Ironwood 29	1461	238	T11S; R8E	31
102	63365	Ironwood 30	1461	239	T11S; R8E	31
103	63366	Ironwood 31	1461	240	T11S; R8E	31
104	63367	Ironwood 32	1461	241	T11S & T12S; R8E	6 & 31
105	63368	Ironwood 33	1461	242	T11S & T12S; R8E	6 & 31
106	63369	Ironwood 34	1461	243	T11S & T12S; R8E	6 & 31
107	63370	Ironwood 35	1461	244	T11S & T12S; R8E	6 & 31
108	63371	Ironwood 36	1465	263	T11S; R8E	31
		Amended	1510	517		
109	63372	Ironwood 37	1465	264	T11S; R8E	31
110	63373 ✓	Ironwood 38	1465	265	T11S & T12S; R8E	6 & 31
		Amended	1510	518		

RECEIVED
 STATE OFFICE
 PHOENIX, ARIZONA
 APR 14 11:16 AM '04

EXHIBIT A

No.	BLM Serial No. AMC	Claim Name	Book	Page	Township & Range	Section
111	63374	Ironwood 39	1465	266	T11S & T12S; R8E	6 & 31
112	63375	Ironwood 40	1465	267	T11S & T12S; R8E	6 & 31
113	63376	Ironwood 41	1465	268	T11S & T12S; R8E	6 & 31
114	63377	Ironwood 42	1465	269	T11S & T12S; R8E	6 & 31
115	63378	Ironwood 43	1465	270	T11S & T12S; R8E	6 & 31
116	63380	Ironwood 45	1465	272	T11S; R8E	31
117	63381	Ironwood 46	1465	273	T11S; R8E	31
118	63382	Ironwood 47	1465	274	T11S; R8E	31
119	63383	Ironwood 48	1465	275	T11S; R8E	31
120	63384	Ironwood 49	1465	276	T11S; R8E	31
121	63385	Ironwood 50	1465	277	T11S; R8E	31
122	63386	Ironwood 51	1465	278	T11S; R8E	31
123	63387	Ironwood 52	1465	279	T11S; R8E	31
124	63388	Ironwood 53	1465	280	T11S & T12S; R8E	6 & 31
125	63389	Ironwood 54	1465	281	T11S; R8E	31
126	63390	Ironwood 55	1465	282	T11S; R8E	31
127	63391	Ironwood 56	1465	283	T11S; R8E	31
128	63392	Ironwood 57	1465	284	T11S; R8E	31
129	63393	Ironwood 58	1465	285	T11S; R8E	31
130	63394	Ironwood 59	1465	286	T11S; R8E	31
131	63395	Ironwood 60	1465	287	T11S; R8E	31
132	63396	Ironwood 61	1465	288	T11S; R8E	31
133	63397	Ironwood 62	1465	289	T11S; R8E	31
134	63398	Ironwood 63	1465	290	T11S; R8E	31
135	63403	BS & K 17	2550	163	T11S; R8E	27 & 28
136	63405	BS & K 19	2550	165	T11S; R8E	27 & 28
137	63407	BS & K 21	2550	165	T11S; R8E	27 & 28
138	63409	BS & K 23	2550	169	T11S; R8E	27 & 28
139	63414	BS & K 27	3656	130	T11S; R8E	27 & 34
140	63415	BS & K 28	3891	49	T11S; R8E	27 & 34
141	63420	BS & K 32	3891	502	T11S; R8E	27
142	63421	BS & K 33	3891	503	T11S; R8E	27
143	63422	BS & K 34	3891	504	T11S; R8E	27
144	63423	BS & K 35	3891	505	T11S; R8E	27
145	63424	BS & K 36	3891	506	T11S; R8E	27
146	63425	BS & K 37	3891	507	T11S; R8E	27
147	63426	BS & K 38	3891	508	T11S; R8E	27
148	63427	BS & K 39	3891	509	T11S; R8E	27
149	63428	BS & K 40	3891	510	T11S; R8E	27
150	63429	BS & K 41	3891	511	T11S; R8E	27
151	63430	BS & K 42	3891	512	T11S; R8E	27 & 34
152	63431	BS & K 43	3891	513	T11S; R8E	27 & 34
153	63432	BS & K 44	3891	514	T11S; R8E	27 & 34
154	63433	BS & K 45	3891	515	T11S; R8E	27 & 34

EXHIBIT A

No.	BLM Serial No. AMC	Claim Name	Book	Page	Township & Range	Section
155	63434 ←	BS & K 46	3891	516	T11S; R8E	27 & 34
156	63461 ←	Vulcan 39	3909	204	T11S; R8E	29 & 30
157	63477 ↗	Vulcan 55	3909	212	T11S; R8E	29 & 30
158	63478 ↗	Vulcan 56	3909	213	T11S; R8E	29 & 30
159	63479 ↘	Vulcan 57	3909	201	T11S; R8E	29 & 30
160	63480 ↘	Vulcan 60	3909	200	T11S; R8E	30
161	309107 ↗	Jackie 21	8914	1983-1985	T12S; R8E	8
162	309108 ↗	Jackie 22	8914	1986-1988	T12S; R8E	8
163	309109 ↗	Jackie 23	8914	1989-1991	T12S; R8E	8
164	309110 ↗	Jackie 24	8914	1992-1994	T12S; R8E	8
165	309111 ↘	Jackie 25	8914	1995-1997	T12S; R8E	8
166	309112 ↘	Jackie 26	8914	1998-2000	T12S; R8E	8
167	331534 ←	Jackie 27A	9929	920-923	T12S; R8E	8
168	333856 ↗	BS & K 26A	10024	268	T11S; R8E	27, 28, 33 & 34
169	353857 ↗	KA 1	11343	1256	T11S; R8E	20
170	353858 ↗	KA 2	11343	1258	T11S; R8E	19 & 20
171	353859 ↗	KA 3	11343	1260	T11S; R8E	20
172	353860 ↗	KA 4	11343	1262	T11S; R8E	19 & 20
173	353861 ↗	KA 5	11343	1264	T11S; R8E	20
174	353862 ↗	KA 6	11343	1266	T11S; R8E	19 & 20
175	353863 ↗	KA 7	11343	1268	T11S; R8E	20
176	353864 ↗	KA 8	11343	1270	T11S; R8E	19 & 20
177	353865 ↗	KA 9	11343	1272	T11S; R8E	20
178	353866 ↗	KA 10	11343	1274	T11S; R8E	19 & 20
179	353867 ↗	KA 11	11343	1276	T11S; R8E	20
180	353868 ↗	KA 12	11343	1278	T11S; R8E	19 & 20
181	353869 ↗	KA 13	11343	1280	T11S; R8E	20
182	353870 ↗	KA 14	11343	1282	T11S; R8E	19 & 20
183	353871 ↗	KA 15	11343	1284	T11S; R8E	20
184	353872 ↗	KA 16	11343	1286	T11S; R8E	19 & 20
185	353873 ↗	KA 17	11343	1288	T11S; R8E	20
186	353874 ↗	KA 18	11343	1290	T11S; R8E	19 & 20
187	353875 ↗	KA 45	11343	1292	T11S; R8E	20
188	353876 ↗	KA 46	11343	1294	T11S; R8E	20
189	353877 ↗	KA 47	11343	1296	T11S; R8E	20
190	353878 ↗	KA 48	11343	1298	T11S; R8E	20
191	353879 ↗	Ka 49	11343	1300	T11S; R8E	20
192	353880 ↗	KA 50	11343	1302	T11S; R8E	20
193	353881 ↗	KA 51	11343	1304	T11S; R8E	20
194	353882 ↗	KA 52	11343	1306	T11S; R8E	20
195	353883 ↗	KA 53	11343	1308	T11S; R8E	20
196	353884 ↗	KA 54	11343	1310	T11S; R8E	20
197	353885 ↗	KA 55	11343	1312	T11S; R8E	20
198	353886 ↘	KA 56	11343	1314	T11S; R8E	20

PHOENIX, ARIZONA
 RECEIVED
 OCT 11 1999

EXHIBIT A

No.	BLM Serial No. AMC	Claim Name	Book	Page	Township & Range	Section
199	353887	KA 57	11343	1316	T11S; R8E	20
200	353888	KA 58	11343	1318	T11S; R8E	20
101	353889	KA 59	11343	1320	T11S; R8E	20
202	353890	KA 60	11343	1322	T11S; R8E	20
203	353891	KA 61	11343	1324	T11S; R8E	20
204	353892	KA 62	11343	1326	T11S; R8E	20
205	353893	KA 81	11343	1328	T11S; R8E	21
206	353894	KA 82	11343	1330	T11S; R8E	20 & 21
207	353895	KA 83	11343	1332	T11S; R8E	21
208	353896	KA 84	11343	1334	T11S; R8E	20 & 21
209	353897	KA 85	11343	1336	T11S; R8E	21
210	353898	KA 86	11343	1338	T11S; R8E	20 & 21
211	353899	KA 87	11343	1340	T11S; R8E	21
212	353900	KA 88	11343	1342	T11S; R8E	20 & 21
213	353901	KA 89	11343	1344	T11S; R8E	21
214	353902	KA 90	11343	1346	T11S; R8E	20 & 21
215	353903	KA 91	11343	1348	T11S; R8E	21
216	353904	KA 92	11343	1350	T11S; R8E	20 & 21
217	353905	KA 93	11343	1352	T11S; R8E	21
218	353906	KA 94	11343	1354	T11S; R8E	20 & 21
219	353907	KA 95	11343	1356	T11S; R8E	21
220	353908	KA 96	11343	1358	T11S; R8E	20 & 21
221	353909	KA 97	11343	1360	T11S; R8E	21
222	353910	KA 98	11343	1362	T11S; R8E	20 & 21
223	353911	KA 147	11343	1364	T11S; R8E	19
224	353912	KA 148	11343	1366	T11S; R8E	19
225	353913	KA 149	11343	1368	T11S; R8E	19
226	353914	KA 150	11343	1370	T11S; R8E	19
227	353915	KA 151	11343	1372	T11S; R8E	19
228	353916	KA 152	11343	1374	T11S; R8E	19
229	353917	KA 153	11343	1376	T11S; R8E	19
230	353918	KA 154	11343	1378	T11S; R8E	19
231	353919	KA 155	11343	1380	T11S; R8E	19
232	353920	KA 156	11343	1382	T11S; R8E	19
233	353921	KA 157	11343	1384	T11S; R8E	19
234	353922	KA 158	11343	1386	T11S; R8E	19
235	353923	KA 159	11343	1388	T11S; R8E	19
236	353924	KA 160	11343	1390	T11S; R8E	19
237	353925	KA 161	11343	1392	T11S; R8E	19
238	353926	KA 162	11343	1394	T11S; R8E	19
239	353927	KA 163	11343	1396	T11S; R8E	19
240	353928	KA 164	11343	1398	T11S; R8E	19

RECEIVED
 AUG 14 P 11:16
 PHOENIX, ARIZONA

United States Department of the Interior
Bureau of Land Management
 DIV OF LANDS, MINRLS & ENERGY
 ONE N CENTRAL AVE
 PHOENIX, AZ 85004 -4427
 Phone: 602-417-9200

Receipt

No: 4235013

Transaction #: 4350365**Date of Transaction:** 08/14/2018**CUSTOMER:**

ASARCO LLC
 5285 E WILLIAMS CIR
 ATTN: ROBIN BARNES
 TUCSON, AZ 85711-4426 US

LINE #	QTY	DESCRIPTION	REMARKS	UNIT PRICE	TOTAL
1	1.00	LOCATABLE MINERALS / MINING CLAIMS-NOT NEW-UNADJUD, ONE AUTH NO. ONLY / MINING CLAIM MONEY RECEIVED CASES: AMC48521/\$37200.00	2019 MAINT/240	- n/a -	37200.00
TOTAL:					\$37,200.00

PAYMENT INFORMATION

1	AMOUNT:	37200.00	POSTMARKED:	N/A
	TYPE:	CHECK	RECEIVED:	08/14/2018
	CHECK NO:	2000009539		
	NAME:	ASARCO LLC 5285 E WILLIAMS CIR ATTN: ROBIN BARNES TUCSON AZ 85711-4426 US		

REMARKS

This receipt was generated by the automated BLM Collections and Billing System and is a paper representation of a portion of the official electronic record contained therein.



48521
63296
309087
331534

~~333856~~

Robin E. Barnes
Corporate Land Manager

Direct Dial: (520) 798-7796
RBarnes@asarco.com

August 15, 2017

353857

333856

Via Federal Express

380242

RECEIVED
2017 AUG 18 P 2:00
PHOENIX, ARIZONA

Arizona State Office
Bureau of Land Management, Ste. 800
One North Central Avenue
Phoenix, AZ 85004-4427
602-417-9200

382138

RE: Notice of Intent to Hold and Payment of Annual Claim Maintenance Fee for 2017/ 2018

Dear Sir or Madam:

This will serve as notice that Silverbell Mining, L.L.C. and ASARCO LLC, Delaware limited liability companies, whose address for purposes of this filing is **5285 East Williams Circle, Ste. 2000, Tucson, AZ 85711** intend to hold the 398 mining claims and/or mill sites located in Pima County, Arizona, described in Exhibit A attached herewith, by payment of the annual claim maintenance fee of \$155.00 per claim or site. Therefore, enclosed are our checks in the amount of \$24,490 and \$37,200, respectively, to pay the appropriate claim maintenance fees for the assessment year beginning on September 1, 2017.

Please return a date-stamped copy of this letter and a receipt verifying payment has been received by your office to me at 5285 East Williams Circle, Ste. 2000, Tucson, AZ 85711.

Thank you for your assistance and please feel free to contact me with any questions or concerns.

Sincerely,

Robin E. Barnes, RL/CP
Corporate Land Manager

reb
Enclosures

3946302

INTERE
AUG 24 2017
BY: *RAM*

EXHIBIT A

SILVER BELL MINING LLC LODE MINING CLAIMS LOCATED IN PIMA COUNTY, ARIZONA SILVER BELL MINE

No.	BLM Serial No. AMC	Claim Name	Book	Page	Township & Range	Section
1	48521 7	May #1	355	211	T12S; R98E	11 & 14
2	48522	May #2	352	300	T12S; R8E	11 & 14
3	48523	May #3	352	301	T12S; R8E	10,11,14, & 15
4	48524	May #4	352	302	T12S; R8E	10 & 15
5	48525 J	May #5	352	303	T12S; R8E	10 & 15
6	48538 7	May #22	2235	479	T12S; R8E	1 & 12
7	48539	May #23	2235	480	T12S; R8E	1 & 12
8	48540	May #24	2235	481	T12S; R8E	12
9	48541	May #25	2235	482	T12S; R8E	12
10	48542	May #26	2844	622	T12S; R8E	12
11	48543	May #27	2844	623	T12S; R8E	12
12	48544	May #28	2844	624	T12S; R8E	12
13	48545	May #29	2844	625	T12S; R8E	12
14	48546	May #30	2844	626	T12S; R8E	12
15	48547	May #31	2844	627	T12S; R8E	12
16	48548	May #32	2844	628	T12S; R8E	12 & 13
17	48549	May #33	2844	629	T12S; R8E	12
18	48550	May #34	2844	630	T12S; R8E	12
19	48551	May #35	2844	631	T12S; R8E	12
20	48552	May #36	2844	632	T12S; R8E	12
21	48553	May #37	2844	633	T12S; R8E	12 & 13
22	48554	May #38	2844	634	T12S; R8&9E	12 & 7
23	48555	May #39	2844	635	T12S; R8&9E	12, 7 & 8
24	48556	May #40	2844	636	T12S; R8&9E	12 & 18
25	48557	May #41	2844	637	T12S; R8&9E	12 & 18
26	48558 J	May #42	2844	638	T12S; R8&9E	12, 13 & 18
27	48561 7	May #48	5740	137	T12S; R8E	10
28	48562	May #49	2740	138	T12S; R8E	10
29	48563	May #50	2740	139	T12S; R8E	10
30	48564	May #51	2740	140	T12S; R8E	10
31	48565	May # 59	2740	572	T12S; R9E	7 & 18
		Amended	5917	638		20
32	48566	May #60	2981	480/798	T12S; R9E	7 & 18
		Amended	5917	798		10
33	48567 J	May #61	3016	799	T12S; R9E	7 & 18
34	48593 7	May #91	2981	942	T12S; R9E	12 & 13
35	48594	May #92	4326	943	T12S; R8E	12 & 13
36	48595	May #93	4326	944	T12S; R8E	12
37	48596	May #94	4326	945	T12S; R8E	12
38	48597 J	May #95	4326	946	T12S; R8E	12

EXHIBIT A

No.	BLM Serial No. AMC	Claim Name	Book	Page	Township & Range	Section
39	48598	May #96	4326	947	T12S; R8E	12
40	48599	May #97	4326	948	T12S; R8E	12
41	48600	May #98	4326	949	T12S; R8E	12
42	48601	May #99	4326	950	T12S; R8E	12
43	48603	El Tiro 2	1756	176	T11S & T12S; R8E	34 & 3
		Amended	9359	964		
44	48604	El Tiro 3	1756	177	T11S & T12S; R8E	34 & 3
		Amended	9359	966		
45	48605	El Tiro 4	1756	178	T12S; R8E	3
46	48606	El Tiro 5	1756	179	T12S; R8E	3
47	48607	El Tiro 6	1756	180	T12S; R8E	3
48	48608	El Tiro 7	1756	181	T12S; R8E	3
49	48616	El Tiro 16	4002	571	T12S; R8E	5 & 8
50	48619	El Tiro 19	4228	2	T12S; R8E	11
51	48620	El Tiro 20	4228	3	T12S; R8E	11
52	48621	El Tiro 21	4228	4	T12S; R8E	3,10 & 11
53	48622	El Tiro 22	4228	5	T12S; R8E	3
54	48623	El Tiro 23	4228	6	T12S; R8E	3
55	48624	El Tiro 24	4228	7	T12S; R8E	3
56	48625	El Tiro 25	4228	8	T12S; R8E	3
57	48626	El Tiro 26	4228	9	T12S; R8E	3
58	48627	El Tiro 27	4228	10	T12S; R8E	3
59	48628	El Tiro 28	4228	11	T12S; R8E	3
60	48629	El Tiro 29	4228	12	T12S; R8E	3
61	48630	El Tiro 30	4228	13	T12S; R8E	3
62	48631	El Tiro 31	4228	14	T12S; R8E	3
63	48632	El Tiro 32	4228	15	T12S; R8E	3
64	48633	El Tiro 33	4228	16	T12S; R8E	3
65	48634	El Tiro 34	4228	17	T12S; R8E	3
66	48635	El Tiro 35	4228	18	T12S; R8E	3
67	48636	El Tiro 36	4228	19	T12S; R8E	3
68	48637	El Tiro 37	4228	20	T12S; R8E	3
69	48638	El Tiro 38	4228	21	T12S; R8E	3
70	48639	El Tiro 39	4228	22	T12S; R8E	3
71	48640	El Tiro 40	4228	23	T12S; R8E	3
72	48641	El Tiro 41	4228	24	T12S; R8E	3
73	48642	El Tiro 42	4228	25	T12S; R8E	3
74	48643	El Tiro 43	4228	26	T11 & T12S; R8E	34 & 3
		Amended	9359	970		
75	48644	El Tiro 44	4228	27	T11 & T12S; R8E	34 & 3
		Amended	9359	972		
76	48647	El Tiro 47	4228	30	T11 & T12S; R8E	34 & 3
		Amended	9359	974		
77	63340	Ironwood 5	1461	214/516		29 & 30

EXHIBIT A

No.	BLM Serial No. AMC	Claim Name	Book	Page	Township & Range	Section
		Amended	9359	976		
78	63341 7	Ironwood 6	1461	215	T11S; R8E	29 & 30
		Amended	9359	978		
79	63342	Ironwood 7	1461	216	T11S; R8E	29, 30 & 31
		Amended	9359	980		
80	66343	Ironwood 8	1461	217	T11S; R8E	29, 30, 31 & 32
		Amended	9359	982		
81	66344	Ironwood 9	1461	218	T11S; R8E	31
82	66345	Ironwood 10	1461	219	T11S; R8E	30 & 31
83	66346	Ironwood 11	1461	220	T11S; R8E	30 & 31
84	66347	Ironwood 12	1461	221	T11S; R8E	30
85	66348	Ironwood 13	1461	222	T11S; R8E	30
86	66349	Ironwood 14	1461	223	T11S; R8E	30
87	63350	Ironwood 15	1461	224	T11S; R8E	30 & 31
		Amended	1512	374		
88	63351	Ironwood 16	1461	225	T11S; R8E	31
		Amended	1510	519		
89	63352	Ironwood 17	1461	226	T11S; R8E	31
90	63353	Ironwood 18	1461	227	T11S; R8E	31
91	63354	Ironwood 19	1461	228	T11S; R8E	31
92	63355	Ironwood 20	1461	229	T11S; R8E	31
93	63356	Ironwood 21	1461	230	T11S; R8E	31
		Amended	1510	520		
94	63357	Ironwood 22	1461	231	T11S; R8E	31
95	63358	Ironwood 23	1461	232	T11S; R8E	30 & 31
96	63359	Ironwood 24	1461	233	T11S; R8E	31
97	63360	Ironwood 25	1461	234	T11S; R8E	31
98	63361	Ironwood 26	1461	235	T11S; R8E	31
99	63362	Ironwood 27	1461	236	T11S; R8E	31
100	63363	Ironwood 28	1461	237	T11S; R8E	31
101	63364	Ironwood 29	1461	238	T11S; R8E	31
102	63365	Ironwood 30	1461	239	T11S; R8E	31
103	63366	Ironwood 31	1461	240	T11S; R8E	31
104	63367	Ironwood 32	1461	241	T11S & T12S; R8E	6 & 31
105	63368	Ironwood 33	1461	242	T11S & T12S; R8E	6 & 31
106	63369	Ironwood 34	1461	243	T11S & T12S; R8E	6 & 31
107	63370	Ironwood 35	1461	244	T11S & T12S; R8E	6 & 31
108	63371	Ironwood 36	1465	263	T11S; R8E	31
		Amended	1510	517		
109	63372	Ironwood 37	1465	264	T11S; R8E	31
110	63373	Ironwood 38	1465	265	T11S & T12S; R8E	6 & 31
		Amended	1510	518		

EXHIBIT A

No.	BLM Serial No. AMC	Claim Name	Book	Page	Township & Range	Section
111	63374	Ironwood 39	1465	266	T11S & T12S; R8E	6 & 31
112	63375	Ironwood 40	1465	267	T11S & T12S; R8E	6 & 31
113	63376	Ironwood 41	1465	268	T11S & T12S; R8E	6 & 31
114	63377	Ironwood 42	1465	269	T11S & T12S; R8E	6 & 31
115	63378	Ironwood 43	1465	270	T11S & T12S; R8E	6 & 31
116	63380	Ironwood 45	1465	272	T11S; R8E	31
117	63381	Ironwood 46	1465	273	T11S; R8E	31
118	63382	Ironwood 47	1465	274	T11S; R8E	31
119	63383	Ironwood 48	1465	275	T11S; R8E	31
120	63384	Ironwood 49	1465	276	T11S; R8E	31
121	63385	Ironwood 50	1465	277	T11S; R8E	31
122	63386	Ironwood 51	1465	278	T11S; R8E	31
123	63387	Ironwood 52	1465	279	T11S; R8E	31
124	63388	Ironwood 53	1465	280	T11S & T12S; R8E	6 & 31
125	63389	Ironwood 54	1465	281	T11S; R8E	31
126	63390	Ironwood 55	1465	282	T11S; R8E	31
127	63391	Ironwood 56	1465	283	T11S; R8E	31
128	63392	Ironwood 57	1465	284	T11S; R8E	31
129	63393	Ironwood 58	1465	285	T11S; R8E	31
130	63394	Ironwood 59	1465	286	T11S; R8E	31
131	63395	Ironwood 60	1465	287	T11S; R8E	31
132	63396	Ironwood 61	1465	288	T11S; R8E	31
133	63397	Ironwood 62	1465	289	T11S; R8E	31
134	63398	Ironwood 63	1465	290	T11S; R8E	31
135	63403	BS & K 17	2550	163	T11S; R8E	27 & 28
136	63405	BS & K 19	2550	165	T11S; R8E	27 & 28
137	63407	BS & K 21	2550	165	T11S; R8E	27 & 28
138	63409	BS & K 23	2550	169	T11S; R8E	27 & 28
139	63414	BS & K 27	3656	130	T11S; R8E	27 & 34
140	63415	BS & K 28	3891	49	T11S; R8E	27 & 34
141	63420	BS & K 32	3891	502	T11S; R8E	27
142	63421	BS & K 33	3891	503	T11S; R8E	27
143	63422	BS & K 34	3891	504	T11S; R8E	27
144	63423	BS & K 35	3891	505	T11S; R8E	27
145	63424	BS & K 36	3891	506	T11S; R8E	27
146	63425	BS & K 37	3891	507	T11S; R8E	27
147	63426	BS & K 38	3891	508	T11S; R8E	27
148	63427	BS & K 39	3891	509	T11S; R8E	27
149	63428	BS & K 40	3891	510	T11S; R8E	27
150	63429	BS & K 41	3891	511	T11S; R8E	27
151	63430	BS & K 42	3891	512	T11S; R8E	27 & 34
152	63431	BS & K 43	3891	513	T11S; R8E	27 & 34
153	63432	BS & K 44	3891	514	T11S; R8E	27 & 34
154	63433	BS & K 45	3891	515	T11S; R8E	27 & 34

EXHIBIT A

No.	BLM Serial No. AMC	Claim Name	Book	Page	Township & Range	Section
155	63434 -	BS & K 46	3891	516	T11S; R8E	27 & 34
156	63461 -	Vulcan 39	3909	204	T11S; R8E	29 & 30
157	63477 7	Vulcan 55	3909	212	T11S; R8E	29 & 30
158	63478	Vulcan 56	3909	213	T11S; R8E	29 & 30
159	63479	Vulcan 57	3909	201	T11S; R8E	29 & 30
160	63480 J	Vulcan 60	3909	200	T11S; R8E	30
161	309107 7	Jackie 21	8914	1983-1985	T12S; R8E	8
162	309108	Jackie 22	8914	1986-1988	T12S; R8E	8
163	309109	Jackie 23	8914	1989-1991	T12S; R8E	8
164	309110	Jackie 24	8914	1992-1994	T12S; R8E	8
165	309111	Jackie 25	8914	1995-1997	T12S; R8E	8
166	309112 J	Jackie 26	8914	1998-2000	T12S; R8E	8
167	331534 -	Jackie 27A	9929	920-923	T12S; R8E	8
168	333856 7	BS & K 26A	10024	268	T11S; R8E	27, 28, 33 & 34
169	353857 7	KA 1	11343	1256	T11S; R8E	20
170	353858	KA 2	11343	1258	T11S; R8E	19 & 20
171	353859	KA 3	11343	1260	T11S; R8E	20
172	353860	KA 4	11343	1262	T11S; R8E	19 & 20
173	353861	KA 5	11343	1264	T11S; R8E	20
174	353862	KA 6	11343	1266	T11S; R8E	19 & 20
175	353863	KA 7	11343	1268	T11S; R8E	20
176	353864	KA 8	11343	1270	T11S; R8E	19 & 20
177	353865	KA 9	11343	1272	T11S; R8E	20
178	353866	KA 10	11343	1274	T11S; R8E	19 & 20
179	353867	KA 11	11343	1276	T11S; R8E	20
180	353868	KA 12	11343	1278	T11S; R8E	19 & 20
181	353869	KA 13	11343	1280	T11S; R8E	20
182	353870	KA 14	11343	1282	T11S; R8E	19 & 20
183	353871	KA 15	11343	1284	T11S; R8E	20
184	353872	KA 16	11343	1286	T11S; R8E	19 & 20
185	353873	KA 17	11343	1288	T11S; R8E	20
186	353874	KA 18	11343	1290	T11S; R8E	19 & 20
187	353875	KA 45	11343	1292	T11S; R8E	20
188	353876	KA 46	11343	1294	T11S; R8E	20
189	353877	KA 47	11343	1296	T11S; R8E	20
190	353878	KA 48	11343	1298	T11S; R8E	20
191	353879	Ka 49	11343	1300	T11S; R8E	20
192	353880	KA 50	11343	1302	T11S; R8E	20
193	353881	KA 51	11343	1304	T11S; R8E	20
194	353882	KA 52	11343	1306	T11S; R8E	20
195	353883	KA 53	11343	1308	T11S; R8E	20
196	353884	KA 54	11343	1310	T11S; R8E	20
197	353885	KA 55	11343	1312	T11S; R8E	20
198	353886 J	KA 56	11343	1314	T11S; R8E	20

EXHIBIT A

No.	BLM Serial No. AMC	Claim Name	Book	Page	Township & Range	Section
199	353887	KA 57	11343	1316	T11S; R8E	20
200	353888	KA 58	11343	1318	T11S; R8E	20
101	353889	KA 59	11343	1320	T11S; R8E	20
202	353890	KA 60	11343	1322	T11S; R8E	20
203	353891	KA 61	11343	1324	T11S; R8E	20
204	353892	KA 62	11343	1326	T11S; R8E	20
205	353893	KA 81	11343	1328	T11S; R8E	21
206	353894	KA 82	11343	1330	T11S; R8E	20 & 21
207	353895	KA 83	11343	1332	T11S; R8E	21
208	353896	KA 84	11343	1334	T11S; R8E	20 & 21
209	353897	KA 85	11343	1336	T11S; R8E	21
210	353898	KA 86	11343	1338	T11S; R8E	20 & 21
211	353899	KA 87	11343	1340	T11S; R8E	21
212	353900	KA 88	11343	1342	T11S; R8E	20 & 21
213	353901	KA 89	11343	1344	T11S; R8E	21
214	353902	KA 90	11343	1346	T11S; R8E	20 & 21
215	353903	KA 91	11343	1348	T11S; R8E	21
216	353904	KA 92	11343	1350	T11S; R8E	20 & 21
217	353905	KA 93	11343	1352	T11S; R8E	21
218	353906	KA 94	11343	1354	T11S; R8E	20 & 21
219	353907	KA 95	11343	1356	T11S; R8E	21
220	353908	KA 96	11343	1358	T11S; R8E	20 & 21
221	353909	KA 97	11343	1360	T11S; R8E	21
222	353910	KA 98	11343	1362	T11S; R8E	20 & 21
223	353911	KA 147	11343	1364	T11S; R8E	19
224	353912	KA 148	11343	1366	T11S; R8E	19
225	353913	KA 149	11343	1368	T11S; R8E	19
226	353914	KA 150	11343	1370	T11S; R8E	19
227	353915	KA 151	11343	1372	T11S; R8E	19
228	353916	KA 152	11343	1374	T11S; R8E	19
229	353917	KA 153	11343	1376	T11S; R8E	19
230	353918	KA 154	11343	1378	T11S; R8E	19
231	353919	KA 155	11343	1380	T11S; R8E	19
232	353920	KA 156	11343	1382	T11S; R8E	19
233	353921	KA 157	11343	1384	T11S; R8E	19
234	353922	KA 158	11343	1386	T11S; R8E	19
235	353923	KA 159	11343	1388	T11S; R8E	19
236	353924	KA 160	11343	1390	T11S; R8E	19
237	353925	KA 161	11343	1392	T11S; R8E	19
238	353926	KA 162	11343	1394	T11S; R8E	19
239	353927	KA 163	11343	1396	T11S; R8E	19
240	353928	KA 164	11343	1398	T11S; R8E	19

EXHIBIT A

**ASARCO LLC
LODE MINING CLAIMS LOCATED IN PIMA COUNTY, ARIZONA
SILVER BELL MINE**

No.	BLM Serial No. AMC	Name of Claim	Book	Page	Township & Range	Section
1	380242 7	Pogo 1	13029	521	T12S; R8E	9
2	380243	Pogo 2	13029	523	T12S; R8E	9
3	380244	Pogo 3	13029	525	T12S; R8E	9
4	380245	Pogo 4	13029	527	T12S; R8E	9
5	380246	Pogo 5	13029	529	T12S; R8E	9
6	380247	Pogo 6	13029	531	T12S; R8E	9
7	380248	Pogo 7	13029	533	T12S; R8E	9
8	380249 J	Pogo 8	13029	535	T12S; R8E	9
9	382138 7	Pogo 9	13068	3207	T12S; R8E	9
10	382139	Pogo 10	13068	3209	T12S; R8E	9
11	382140	Pogo 11	13068	3211	T12S; R8E	9
12	382141	Pogo 12	13068	3213	T12S; R8E	9
13	382142	Pogo 13	13068	3215	T12S; R8E	9
14	382143	Pogo 14	13068	3217	T12S; R8E	9
15	382144	Pogo 15	13068	3219	T12S; R8E	9
16	382145	Pogo 16	13068	3221	T12S; R8E	9
17	382146	Pogo 17	13068	3223	T12S; R8E	9
18	382147	Pogo 18	13068	3225	T12S; R8E	9
19	382148	Pogo 19	13068	3227	T12S; R8E	9
20	382149	Pogo 20	13068	3229	T12S; R8E	9
21	382150	Pogo 21	13068	3231	T12S; R8E	9
22	382151	Pogo 22	13068	3233	T12S; R8E	9
23	382152	Pogo 23	13068	3235	T12S; R8E	9
24	382153	Pogo 24	13068	3237	T12S; R8E	9
25	382154	Pogo 25	13068	3239	T12S; R8E	9
26	382155	Pogo 26	13068	3241	T12S; R8E	9
27	382156	Pogo 27	13068	3243	T12S; R8E	9
28	382157	Pogo 28	13068	3245	T12S; R8E	9
29	382158	Pogo 29	13068	3247	T12S; R8E	9
30	382159	Pogo 30	13068	3249	T12S; R8E	9
31	382160	Pogo 31	13068	3251	T12S; R8E	9
32	382161	Means 1	13068	3253	T12S; R8E	13
33	382162	Means 2	13068	3255	T12S; R8E	13
34	382163	Means 3	13068	3257	T12S; R8E	13
35	382164	Means 4	13068	3259	T12S; R8E	43
36	382165	Means 5	13068	3261	T12S; R8E	13
37	382166	Means 6	13068	3263	T12S; R8E	13
38	382167	Means 7	13068	3265	T12S; R8E	13
39	382168 J	Means 8	13068	3267	T12S; R8E	43

EXHIBIT A

No.	BLM Serial No. AMC	Name of Claim	Book	Page	Township & Range	Section
40	382169	Means 9	13068	3269	T12S; R8E	13
41	382170	Means 10	13068	3271	T12S; R8E	13
42	382171	Means 11	13068	3273	T12S; R8E	13
43	382172	Means 12	13068	3275	T12S; R8E	13
44	382173	Means 13	13068	3277	T12S; R8E	13
45	382174	Means 14	13068	3279	T12S; R8E	13
46	382175	Means 15	13068	3281	T12S; R8E	13
47	382176	Means 16	13068	3283	T12S; R8E	13
48	382177	Means 17	13068	3285	T12S; R8E	13
49	382178	Means 18	13068	3287	T12S; R8E	13
50	382179	Means 19	13068	3289	T12S; R8E	13
51	382180	Means 20	13068	3291	T12S; R8E	13
52	382181	Means 21	13068	3293	T12S; R8E	13
53	382182	Means 22	13068	3295	T12S; R8E	13
54	382183	Means 23	13068	3297	T12S; R8E	13
55	382184	Means 24	13068	3299	T12S; R8E	13
56	382185	Means 25	13068	3301	T12S; R8E	13
57	382186	Means 26	13068	3303	T12S; R8E	13
58	382187	Means 27	13068	3305	T12S; R8E	13
59	382188	Means 28	13068	3307	T12S; R8E	13
60	382189	Means 29	13068	3309	T12S; R8E	13
61	382190	Means 30	13068	3311	T12S; R8E	13
62	382191	Means 31	13068	3313	T12S; R8E	13
63	382192	Means 32	13068	3315	T12S; R8E	13
64	382193	Means 33	13068	3317	T12S; R8E	13
65	382194	Means 34	13068	3319	T12S; R8E	13
66	382195	Means 35	13068	3321	T12S; R8E	13
67	382196	Means 36	13068	3323	T12S; R8E	13
68	382197	Duncan 1	13068	3325	T12S; R8E	14
69	382198	Duncan 2	13068	3327	T12S; R8E	14
70	382199	Duncan 3	13068	3329	T12S; R8E	14
71	382200	Duncan 4	13068	3331	T12S; R8E	14
72	382201	Duncan 5	13068	3333	T12S; R8E	14
73	382202	Duncan 6	13068	3335	T12S; R8E	14
74	382203	Duncan 7	13068	3337	T12S; R8E	14
75	382204	Duncan 8	13068	3339	T12S; R8E	14
76	382205	Duncan 9	13068	3341	T12S; R8E	14
77	382206	Duncan 10	13068	3343	T12S; R8E	14
78	382207	Duncan 11	13068	3345	T12S; R8E	14
79	382208	Duncan 12	13068	3347	T12S; R8E	14
80	382209	Duncan 13	13068	3349	T12S; R8E	14
81	382210	Duncan 14	13068	3351	T12S; R8E	14
82	382211	Duncan 15	13068	3353	T12S; R8E	14
83	382212	Duncan 16	13068	3355	T12S; R8E	14

EXHIBIT A

No.	BLM Serial No. AMC	Name of Claim	Book	Page	Township & Range	Section
84	382213	Duncan 17	13068	3357	T12S; R8E	14
85	382214	Duncan 18	13068	3359	T12S; R8E	14
86	382215	Duncan 19	13068	3361	T12S; R8E	14
87	382216	Duncan 20	13068	3363	T12S; R8E	14
88	382217	Duncan 21	13068	3365	T12S; R8E	14
89	382218	Duncan 22	13068	3367	T12S; R8E	14
90	382219	Duncan 23	13068	3369	T12S; R8E	14
91	382220	Duncan 24	13068	3371	T12S; R8E	14
92	382221	Duncan 25	13068	3373	T12S; R8E	14
93	382222	Duncan 26	13068	3375	T12S; R8E	14
94	382223	Duncan 27	13068	3377	T12S; R8E	14
95	382224	Duncan 28	13068	3379	T12S; R8E	14
96	382225	Duncan 29	13068	3381	T12S; R8E	14
97	382226	Duncan 30	13068	3383	T12S; R8E	14
98	382227	Duncan 31	13068	3385	T12S; R8E	14
99	382228	Duncan 32	13068	3387	T12S; R8E	14
100	382229	Duncan 33	13068	3389	T12S; R8E	14
101	382230	Duncan 34	13068	3391	T12S; R8E	14
102	382231	June 1	13068	3493	T12S; R8E	12
103	382232	June 2	13068	3495	T12S; R8E	12
104	382233	June 3	13068	3497	T12S; R8E	12
105	382234	June 4	13068	3499	T12S; R8E	12
106	382235	June 5	13068	3501	T12S; R8E	12
107	382236	June 6	13068	3503	T12S; R8E	12
108	382237	June 7	13068	3505	T12S; R8E	12
109	382238	Thor 1	13068	3421	T12S; R8E	15
110	382239	Thor 2	13068	3423	T12S; R8E	15
111	382240	Thor 3	13068	3425	T12S; R8E	15
112	382241	Thor 4	13068	3427	T12S; R8E	15
113	382242	Thor 5	13068	3429	T12S; R8E	15
114	382243	Thor 6	13068	3431	T12S; R8E	15
115	382244	Thor 7	13068	3433	T12S; R8E	15
116	382245	Thor 8	13068	3435	T12S; R8E	15
117	382246	Thor 9	13068	3437	T12S; R8E	15
118	382247	Thor 10	13068	3439	T12S; R8E	15
119	382248	Thor 11	13068	3441	T12S; R8E	15
120	382249	Thor 12	13068	3443	T12S; R8E	15
121	382250	Thor 13	13068	3445	T12S; R8E	15
122	382251	Thor 14	13068	3447	T12S; R8E	15
123	382252	Thor 15	13068	3449	T12S; R8E	15
124	382253	Thor 16	13068	3451	T12S; R8E	15
125	382254	Thor 17	13068	3453	T12S; R8E	15
126	382255	Thor 18	13068	3455	T12S; R8E	15
127	382256	Thor 19	13068	3457	T12S; R8E	15

RECEIVED

EXHIBIT A

No.	BLM Serial No. AMC	Name of Claim	Book	Page	Township & Range	Section
128	382257	Thor 20	13068	3459	T12S; R8E	15
129	382258	Thor 21	13068	3461	T12S; R8E	15
130	382259	Thor 22	13068	3463	T12S; R8E	15
131	382260	Thor 23	13068	3465	T12S; R8E	15
132	382261	Thor 24	13068	3467	T12S; R8E	15
133	382262	Thor 25	13068	3469	T12S; R8E	15
134	382263	Thor 26	13068	3471	T12S; R8E	15
135	382264	Thor 27	13068	3473	T12S; R8E	15
136	382265	Thor 28	13068	3475	T12S; R8E	15
137	382266	Thor 29	13068	3477	T12S; R8E	15
138	382267	Thor 30	13068	3479	T12S; R8E	15
139	382268	Thor 31	13068	3481	T12S; R8E	15
140	382269	Thor 32	13068	3483	T12S; R8E	15
141	382270	Thor 33	13068	3485	T12S; R8E	15
142	382271	Thor 34	13068	3487	T12S; R8E	15
143	382272	Thor 35	13068	3489	T12S; R8E	15
144	382273	Thor 36	13068	3491	T12S; R8E	15
145	382274	Loki 1	13068	3393	T12S; R8E	10
146	382275	Loki 2	13068	3395	T12S; R8E	10
147	382276	Loki 3	13068	3397	T12S; R8E	10
148	382277	Loki 4	13068	3399	T12S; R8E	10
149	382278	Loki 5	13068	3401	T12S; R8E	10
150	382279	Loki 6	13068	3403	T12S; R8E	10
151	382280	Loki 7	13068	3405	T12S; R8E	10
152	382281	Loki 8	13068	3407	T12S; R8E	10
153	382282	Loki 9	13068	3409	T12S; R8E	10
154	382283	Loki 10	13068	3411	T12S; R8E	10
155	382284	Loki 11	13068	3413	T12S; R8E	10
156	382285	Loki 12	13068	3415	T12S; R8E	10
157	382286	Loki 13	13068	3417	T12S; R8E	10
158	382287	Loki 14	13068	3419	T12S; R8E	10

RECEIVED
 2011 AUG 18 P 2:02
 TULSA, OKLA

Extremely Urgent

Page 1 of 1

ORIGIN ID: PGAA (520) 798-7721
JACQUELINE HAAS
ASARCO
5285 EAST WILLIAMS CIRCLE
SUITE 2000
TUCSON, AZ 85711
UNITED STATES US

SHIP DATE: 15AUG17
ACTWGT: 1.00 LB
CAD: 111170091/NET3920

BILL SENDER


TO ARIZONA STATE OFFICE
BUREAU OF LAND MANAGEMENT
ONE NORTH CENTRAL AVE.
STE. 800
PHOENIX AZ 85004

(602) 417-9200
INV: PO

REF: SBM MC MAINTENANCE
DEPT:

549J167E/04C

ST 18.4
276
D 7 16:30 4780 08 17



FedEx Express



THU - 17 AUG 4:30P
** 2DAY **

TRK# 7799 9232 4780
0201

SH ZSYA

85004
AZ-US PHX



press
X®



earthsmart
FedEx carbon-neutral
envelope shipping

Align top of FedEx Express® shipping label here.

Envelope

RECEIVED
BLM AZ STATE OFFICE
2011 AUG 18 P 2:00
PHOENIX, ARIZONA

Align bottom of peel-and-stick airbill or pouch here.

United States Department of the Interior
Bureau of Land Management
 DIV OF LANDS, MINRLS & ENERGY
 ONE N CENTRAL AVE
 PHOENIX, AZ 85004 -4427
 Phone: 602-417-9200

Receipt

No: 3946302

Transaction #: 4056006	
Date of Transaction: 08/21/2017	
CUSTOMER:	
SILVER BELL MINING LLC 5285 E WILLIAMS CIR STE 2000 TUCSON,AZ 85711-7711 US	

LINE #	QTY	DESCRIPTION	REMARKS	UNIT PRICE	TOTAL
1	1.00	LOCATABLE MINERALS / MINING CLAIMS- NOT NEW-UNADJUD,ONE AUTH NO. ONLY / MINING CLAIM MONEY RECEIVED CASES: AMC48521/\$61690.00	MAINT 2018/398	- n/a -	61690.00
TOTAL:					\$61,690.00

PAYMENT INFORMATION			
1	AMOUNT:	24490.00	POSTMARKED: 08/15/2017
	TYPE:	CHECK	RECEIVED: 08/18/2017
	CHECK NO:	2000006639	
	NAME:	SILVER BELL MINING LLC 5285 E WILLIAMS CIR STE 2000 TUCSON AZ 85711-7711 US	
2	AMOUNT:	37200.00	POSTMARKED: 08/15/2017
	TYPE:	CHECK	RECEIVED: 08/18/2017
	CHECK NO:	2000006640	
	NAME:	SILVER BELL MINING LLC 5285 E WILLIAMS CIR STE 2000 TUCSON AZ 85711-7711 US	

REMARKS

This receipt was generated by the automated BLM Collections and Billing System and is a paper representation of a portion of the official electronic record contained therein.



353857 48521
63296
309087
331534
333856

Robin E. Barnes
Corporate Land Manager

Direct Dial: (520) 798-7796
RBarnes@asarco.com

August 5, 2015

Via Federal Express

Arizona State Office
Bureau of Land Management, Ste. 800
One North Central Avenue
Phoenix, AZ 85004-4427
602-417-9200

RECEIVED
BLMAZ STATE OFFICE
2015 AUG - 7 A 10: 22
PHOENIX, ARIZONA

RE: Notice of Intent to Hold and Payment of Annual Claim Maintenance Fee for 2015/ 2016

Dear Sir or Madam:

This will serve as notice that SILVER BELL MINING LLC, a Delaware limited liability company, whose address for purposes of this filing is **5285 East Williams Circle, Ste. 2000, Tucson, AZ 85711** intends to hold the 240 mining claims and/or mill sites located in Pima County, Arizona, described in Exhibit A attached herewith, by payment of the annual claim maintenance fee of \$155.00 per claim or site. Therefore, enclosed is our check in the amount of \$37,200.00 to pay the appropriate claim maintenance fees for the assessment year beginning on September 1, 2015.

Please return a date-stamped copy of this letter and a receipt verifying payment has been received by your office to me at 5285 East Williams Circle, Ste. 2000, Tucson, AZ 85711.

Thank you for your assistance and please feel free to contact me with any questions or concerns.

Sincerely,

Robin E. Barnes, RL/CP
Corporate Land Manager

reb
Enclosures

ENTERED
AUG 11 2015
BY: *R. Barnes*

3362754

EXHIBIT A

**SILVER BELL MINING LLC
LODE MINING CLAIMS LOCATED IN PIMA COUNTY, ARIZONA
SILVER BELL MINING**

No.	BLM Serial No. AMC	Claim Name	Book	Page	Township & Range	Section
1	485217	May #1	355	211	T12S; R98E	11 & 14
2	48522	May #2	352	300	T12S; R8E	11 & 14
3	48523	May #3	352	301	T12S; R8E	10,11,14, & 15
4	48524	May #4	352	302	T12S; R8E	10 & 15
5	48525	May #5	352	303	T12S; R8E	10 & 15
6	48538	May #22	2235	479	T12S; R8E	1 & 12
7	48539	May #23	2235	480	T12S; R8E	1 & 12
8	48540	May #24	2235	481	T12S; R8E	12
9	48541	May #25	2235	482	T12S; R8E	12
10	48542	May #26	2844	622	T12S; R8E	12
11	48543	May #27	2844	623	T12S; R8E	12
12	48544	May #28	2844	624	T12S; R8E	12
13	48545	May #29	2844	625	T12S; R8E	12
14	48546	May #30	2844	626	T12S; R8E	12
15	48547	May #31	2844	627	T12S; R8E	12
16	48548	May #32	2844	628	T12S; R8E	12 & 13
17	48549	May #33	2844	629	T12S; R8E	12
18	48550	May #34	2844	630	T12S; R8E	12
19	48551	May #35	2844	631	T12S; R8E	12
20	48552	May #36	2844	632	T12S; R8E	12
21	48553	May #37	2844	633	T12S; R8E	12 & 13
22	48554	May #38	2844	634	T12S; R8&9E	12 & 7
23	48555	May #39	2844	635	T12S; R8&9E	12, 7 & 8
24	48556	May #40	2844	636	T12S; R8&9E	12 & 18
25	48557	May #41	2844	637	T12S; R8&9E	12 & 18
26	48558	May #42	2844	638	T12S; R8&9E	12, 13 & 18
27	48561	May #48	5740	137	T12S; R8E	10
28	48562	May #49	2740	138	T12S; R8E	10
29	48563	May #50	2740	139	T12S; R8E	10
30	48564	May #51	2740	140	T12S; R8E	10
31	48565	May # 59	2740	572	T12S; R9E	7 & 18
		Amended	5917	638		7
32	48566	May #60	2981	480/798	T12S; R9E	7 & 18
		Amended	5917	798		7 & 18
33	48567	May #61	3016	799	T12S; R9E	7 & 18
34	48593	May #91	2981	942	T12S; R9E	12 & 13
35	48594	May #92	4326	943	T12S; R8E	12 & 13
36	48595	May #93	4326	944	T12S; R8E	12
37	48596	May #94	4326	945	T12S; R8E	12
38	48597	May #95	4326	946	T12S; R8E	12

RECEIVED
 PIMA COUNTY ARIZONA
 JUL 15 2010

EXHIBIT A

No.	BLM Serial No. AMC	Claim Name	Book	Page	Township & Range	Section
39	48598 7	May #96	4326	947	T12S; R8E	12
40	48599	May #97	4326	948	T12S; R8E	12
41	48600	May #98	4326	949	T12S; R8E	12
42	48601 J	May #99	4326	950	T12S; R8E	12
43	48603 7	El Tiro 2	1756	176	T11S & T12S; R8E	34 & 3
		Amended	9359	964		
44	48604	El Tiro 3	1756	177	T11S & T12S; R8E	34 & 3
		Amended	9359	966		
45	48605	El Tiro 4	1756	178	T12S; R8E	3
46	48606	El Tiro 5	1756	179	T12S; R8E	3
47	48607	El Tiro 6	1756	180	T12S; R8E	3
48	48608 J	El Tiro 7	1756	181	T12S; R8E	3
49	48616 7	El Tiro 16	4002	571	T12S; R8E	5 & 8
50	48619 7	El Tiro 19	4228	2	T12S; R8E	11
51	48620	El Tiro 20	4228	3	T12S; R8E	11
52	48621	El Tiro 21	4228	4	T12S; R8E	3,10 & 11
53	48622	El Tiro 22	4228	5	T12S; R8E	3
54	48623	El Tiro 23	4228	6	T12S; R8E	3
55	48624	El Tiro 24	4228	7	T12S; R8E	3
56	48625	El Tiro 25	4228	8	T12S; R8E	3
57	48626	El Tiro 26	4228	9	T12S; R8E	3
58	48627	El Tiro 27	4228	10	T12S; R8E	3
59	48628	El Tiro 28	4228	11	T12S; R8E	3
60	48629	El Tiro 29	4228	12	T12S; R8E	3
61	48630	El Tiro 30	4228	13	T12S; R8E	3
62	48631	El Tiro 31	4228	14	T12S; R8E	3
63	48632	El Tiro 32	4228	15	T12S; R8E	3
64	48633	El Tiro 33	4228	16	T12S; R8E	3
65	48634	El Tiro 34	4228	17	T12S; R8E	3
66	48635	El Tiro 35	4228	18	T12S; R8E	3
67	48636	El Tiro 36	4228	19	T12S; R8E	3
68	48637	El Tiro 37	4228	20	T12S; R8E	3
69	48638	El Tiro 38	4228	21	T12S; R8E	3
70	48639	El Tiro 39	4228	22	T12S; R8E	3
71	48640	El Tiro 40	4228	23	T12S; R8E	3
72	48641	El Tiro 41	4228	24	T12S; R8E	3
73	48642	El Tiro 42	4228	25	T12S; R8E	3
74	48643	El Tiro 43	4228	26	T11 & T12S; R8E	34 & 3
		Amended	9359	970		
75	48644 J	El Tiro 44	4228	27	T11 & T12S; R8E	34 & 3
		Amended	9359	972		
76	48647 7	El Tiro 47	4228	30	T11 & T12S; R8E	34 & 3
		Amended	9359	974		
77	63340 7	Ironwood 5	1461	214/516		29 & 30

RECEIVED
 BLM AZ STATE OFFICE
 2015 AUG - 7 A 10: 22
 PHOENIX, ARIZONA

EXHIBIT A

No.	BLM Serial No. AMC	Claim Name	Book	Page	Township & Range	Section
		Amended	9359	976		
78	63341	Ironwood 6	1461	215	T11S; R8E	29 & 30
		Amended	9359	978		
79	63342	Ironwood 7	1461	216	T11S; R8E	29, 30 & 31
		Amended	9359	980		
80	66343	Ironwood 8	1461	217	T11S; R8E	29, 30, 31 & 32
		Amended	9359	982		
81	66344	Ironwood 9	1461	218	T11S; R8E	31
82	66345	Ironwood 10	1461	219	T11S; R8E	30 & 31
83	66346	Ironwood 11	1461	220	T11S; R8E	30 & 31
84	66347	Ironwood 12	1461	221	T11S; R8E	30
85	66348	Ironwood 13	1461	222	T11S; R8E	30
86	66349	Ironwood 14	1461	223	T11S; R8E	30
87	63350	Ironwood 15	1461	224	T11S; R8E	30 & 31
		Amended	1512	374		
88	63351	Ironwood 16	1461	225	T11S; R8E	31
		Amended	1510	519		
89	63352	Ironwood 17	1461	226	T11S; R8E	31
90	63353	Ironwood 18	1461	227	T11S; R8E	31
91	63354	Ironwood 19	1461	228	T11S; R8E	31
92	63355	Ironwood 20	1461	229	T11S; R8E	31
93	63356	Ironwood 21	1461	230	T11S; R8E	31
		Amended	1510	520		
94	63357	Ironwood 22	1461	231	T11S; R8E	31
95	63358	Ironwood 23	1461	232	T11S; R8E	30 & 31
96	63359	Ironwood 24	1461	233	T11S; R8E	31
97	63360	Ironwood 25	1461	234	T11S; R8E	31
98	63361	Ironwood 26	1461	235	T11S; R8E	31
99	63362	Ironwood 27	1461	236	T11S; R8E	31
100	63363	Ironwood 28	1461	237	T11S; R8E	31
101	63364	Ironwood 29	1461	238	T11S; R8E	31
102	63365	Ironwood 30	1461	239	T11S; R8E	31
103	63366	Ironwood 31	1461	240	T11S; R8E	31
104	63367	Ironwood 32	1461	241	T11S & T12S; R8E	6 & 31
105	63368	Ironwood 33	1461	242	T11S & T12S; R8E	6 & 31
106	63369	Ironwood 34	1461	243	T11S & T12S; R8E	6 & 31
107	63370	Ironwood 35	1461	244	T11S & T12S; R8E	6 & 31
108	63371	Ironwood 36	1465	263	T11S; R8E	31
		Amended	1510	517		
109	63372	Ironwood 37	1465	264	T11S; R8E	31
110	63373	Ironwood 38	1465	265	T11S & T12S; R8E	6 & 31
		Amended	1510	518		

EXHIBIT A

No.	BLM Serial No. AMC	Claim Name	Book	Page	Township & Range	Section
111	63374 ↗	Ironwood 39	1465	266	T11S & T12S; R8E	6 & 31
112	63375	Ironwood 40	1465	267	T11S & T12S; R8E	6 & 31
113	63376	Ironwood 41	1465	268	T11S & T12S; R8E	6 & 31
114	63377	Ironwood 42	1465	269	T11S & T12S; R8E	6 & 31
115	63378 ↘	Ironwood 43	1465	270	T11S & T12S; R8E	6 & 31
116	63380 ↗	Ironwood 45	1465	272	T11S; R8E	31
117	63381	Ironwood 46	1465	273	T11S; R8E	31
118	63382	Ironwood 47	1465	274	T11S; R8E	31
119	63383	Ironwood 48	1465	275	T11S; R8E	31
120	63384	Ironwood 49	1465	276	T11S; R8E	31
121	63385	Ironwood 50	1465	277	T11S; R8E	31
122	63386	Ironwood 51	1465	278	T11S; R8E	31
123	63387	Ironwood 52	1465	279	T11S; R8E	31
124	63388	Ironwood 53	1465	280	T11S & T12S; R8E	6 & 31
125	63389	Ironwood 54	1465	281	T11S; R8E	31
126	63390	Ironwood 55	1465	282	T11S; R8E	31
127	63391	Ironwood 56	1465	283	T11S; R8E	31
128	63392	Ironwood 57	1465	284	T11S; R8E	31
129	63393	Ironwood 58	1465	285	T11S; R8E	31
130	63394	Ironwood 59	1465	286	T11S; R8E	31
131	63395	Ironwood 60	1465	287	T11S; R8E	31
132	63396	Ironwood 61	1465	288	T11S; R8E	31
133	63397	Ironwood 62	1465	289	T11S; R8E	31
134	63398 ↘	Ironwood 63	1465	290	T11S; R8E	31
135	63403 →	BS & K 17	2550	163	T11S; R8E	27 & 28
136	63405 →	BS & K 19	2550	165	T11S; R8E	27 & 28
137	63407 →	BS & K 21	2550	165	T11S; R8E	27 & 28
138	63409 ↙	BS & K 23	2550	169	T11S; R8E	27 & 28
139	63414 ↗	BS & K 27	3656	130	T11S; R8E	27 & 34
140	63415 ↘	BS & K 28	3891	49	T11S; R8E	27 & 34
141	63420 ↗	BS & K 32	3891	502	T11S; R8E	27
142	63421	BS & K 33	3891	503	T11S; R8E	27
143	63422	BS & K 34	3891	504	T11S; R8E	27
144	63423	BS & K 35	3891	505	T11S; R8E	27
145	63424	BS & K 36	3891	506	T11S; R8E	27
146	63425	BS & K 37	3891	507	T11S; R8E	27
147	63426	BS & K 38	3891	508	T11S; R8E	27
148	63427	BS & K 39	3891	509	T11S; R8E	27
149	63428	BS & K 40	3891	510	T11S; R8E	27
150	63429	BS & K 41	3891	511	T11S; R8E	27
151	63430	BS & K 42	3891	512	T11S; R8E	27 & 34
152	63431 ↘	BS & K 43	3891	513	T11S; R8E	27 & 34
154	63433 ↗	BS & K 45	3891	515	T11S; R8E	27 & 34
155	63434 ↘	BS & K 46	3891	516	T11S; R8E	27 & 34

RECEIVED
 BLM ARIZONA STATE OFFICE
 2015 AUG -7 AID: 22
 PHOENIX ARIZONA

wing
 53 ↗

EXHIBIT A

No.	BLM Serial No. AMC	Claim Name	Book	Page	Township & Range	Section
156	63461 →	Vulcan 39	3909	204	T11S; R8E	29 & 30
157	63477 ↵	Vulcan 55	3909	212	T11S; R8E	29 & 30
158	63478	Vulcan 56	3909	213	T11S; R8E	29 & 30
159	63479	Vulcan 57	3909	201	T11S; R8E	29 & 30
160	63480 ↵	Vulcan 60	3909	200	T11S; R8E	30
161	309107 ↵	Jackie 21	8914	1983-1985	T12S; R8E	8
162	309108	Jackie 22	8914	1986-1988	T12S; R8E	8
163	309109	Jackie 23	8914	1989-1991	T12S; R8E	8
164	309110	Jackie 24	8914	1992-1994	T12S; R8E	8
165	309111	Jackie 25	8914	1995-1997	T12S; R8E	8
166	309112 ↵	Jackie 26	8914	1998-2000	T12S; R8E	8
167	331534 ↵	Jackie 27A	9929	920-923	T12S; R8E	8
168	333856 ☺	BS & K 26A	10024	268	T11S; R8E	27, 28, 33 & 34
169	353857 ↵	KA 1	11343	1256	T11S; R8E	20
170	353858	KA 2	11343	1258	T11S; R8E	19 & 20
171	353859	KA 3	11343	1260	T11S; R8E	20
172	353860	KA 4	11343	1262	T11S; R8E	19 & 20
173	353861	KA 5	11343	1264	T11S; R8E	20
174	353862	KA 6	11343	1266	T11S; R8E	19 & 20
175	353863	KA 7	11343	1268	T11S; R8E	20
176	353864	KA 8	11343	1270	T11S; R8E	19 & 20
177	353865	KA 9	11343	1272	T11S; R8E	20
178	353866	KA 10	11343	1274	T11S; R8E	19 & 20
179	353867	KA 11	11343	1276	T11S; R8E	20
180	353868	KA 12	11343	1278	T11S; R8E	19 & 20
181	353869	KA 13	11343	1280	T11S; R8E	20
182	353870	KA 14	11343	1282	T11S; R8E	19 & 20
183	353871	KA 15	11343	1284	T11S; R8E	20
184	353872	KA 16	11343	1286	T11S; R8E	19 & 20
185	353873	KA 17	11343	1288	T11S; R8E	20
186	353874	KA 18	11343	1290	T11S; R8E	19 & 20
187	353875	KA 45	11343	1292	T11S; R8E	20
188	353876	KA 46	11343	1294	T11S; R8E	20
189	353877	KA 47	11343	1296	T11S; R8E	20
190	353878	KA 48	11343	1298	T11S; R8E	20
191	353879	Ka 49	11343	1300	T11S; R8E	20
192	353880	KA 50	11343	1302	T11S; R8E	20
193	353881	KA 51	11343	1304	T11S; R8E	20
194	353882	KA 52	11343	1306	T11S; R8E	20
195	353883	KA 53	11343	1308	T11S; R8E	20
196	353884	KA 54	11343	1310	T11S; R8E	20
197	353885	KA 55	11343	1312	T11S; R8E	20
198	353886	KA 56	11343	1314	T11S; R8E	20
199	353887 ↵	KA 57	11343	1316	T11S; R8E	20

PHOENIX ARIZONA
 RECEIVED
 705 AUG - 11 A 10:22

EXHIBIT A

No.	BLM Serial No. AMC	Claim Name	Book	Page	Township & Range	Section
200	353888	KA 58	11343	1318	T11S; R8E	20
201	353889	KA 59	11343	1320	T11S; R8E	20
202	353890	KA 60	11343	1322	T11S; R8E	20
203	353891	KA 61	11343	1324	T11S; R8E	20
204	353892	KA 62	11343	1326	T11S; R8E	20
205	353893	KA 81	11343	1328	T11S; R8E	21
206	353894	KA 82	11343	1330	T11S; R8E	20 & 21
207	353895	KA 83	11343	1332	T11S; R8E	21
208	353896	KA 84	11343	1334	T11S; R8E	20 & 21
209	353897	KA 85	11343	1336	T11S; R8E	21
210	353898	KA 86	11343	1338	T11S; R8E	20 & 21
211	353899	KA 87	11343	1340	T11S; R8E	21
212	353900	KA 88	11343	1342	T11S; R8E	20 & 21
213	353901	KA 89	11343	1344	T11S; R8E	21
214	353902	KA 90	11343	1346	T11S; R8E	20 & 21
215	353903	KA 91	11343	1348	T11S; R8E	21
216	353904	KA 92	11343	1350	T11S; R8E	20 & 21
217	353905	KA 93	11343	1352	T11S; R8E	21
218	353906	KA 94	11343	1354	T11S; R8E	20 & 21
219	353907	KA 95	11343	1356	T11S; R8E	21
220	353908	KA 96	11343	1358	T11S; R8E	20 & 21
221	353909	KA 97	11343	1360	T11S; R8E	21
222	353910	KA 98	11343	1362	T11S; R8E	20 & 21
223	353911	KA 147	11343	1364	T11S; R8E	19
224	353912	KA 148	11343	1366	T11S; R8E	19
225	353913	KA 149	11343	1368	T11S; R8E	19
226	353914	KA 150	11343	1370	T11S; R8E	19
227	353915	KA 151	11343	1372	T11S; R8E	19
228	353916	KA 152	11343	1374	T11S; R8E	19
229	353917	KA 153	11343	1376	T11S; R8E	19
230	353918	KA 154	11343	1378	T11S; R8E	19
231	353919	KA 155	11343	1380	T11S; R8E	19
232	353920	KA 156	11343	1382	T11S; R8E	19
233	353921	KA 157	11343	1384	T11S; R8E	19
234	353922	KA 158	11343	1386	T11S; R8E	19
235	353923	KA 159	11343	1388	T11S; R8E	19
236	353924	KA 160	11343	1390	T11S; R8E	19
237	353925	KA 161	11343	1392	T11S; R8E	19
238	353926	KA 162	11343	1394	T11S; R8E	19
239	353927	KA 163	11343	1396	T11S; R8E	19
240	353928	KA 164	11343	1398	T11S; R8E	19

RECEIVED
 BLM AZ STATE OFFICE
 PHOENIX, ARIZONA
 2015 AUG - 7 A 10 22

United States Department of the Interior
Bureau of Land Management
 LANDS/RECREATION & PLANNING
 ONE N CENTRAL AVE
 PHOENIX, AZ 85004 -2203
 Phone: 602-417-9200

Receipt

No: 3362756

Transaction #: 3460765	
Date of Transaction: 08/10/2015	
CUSTOMER:	
SILVER BELL MINING LLC 5285 E WILLIAMS CIR STE 2000 TUCSON, AZ 85711-7711 US	

LINE #	QTY	DESCRIPTION	REMARKS	UNIT PRICE	TOTAL
1	1.00	LOCATABLE MINERALS / MINING CLAIMS- NOT NEW-UNADJUD, ONE AUTH NO. ONLY / MINING CLAIM MONEY RECEIVED CASES: AMC48521/\$37200.00	MAINT 2016/240	- n/a -	37200.00
TOTAL:					\$37,200.00

PAYMENT INFORMATION			
1	AMOUNT:	37200.00	POSTMARKED: 08/05/2015
	TYPE:	CHECK	RECEIVED: 08/07/2015
	CHECK NO:	001474	
	NAME:	SILVER BELL MINING LLC 5285 E WILLIAMS CIR STE 2000 TUCSON AZ 85711-7711 US	

REMARKS

This receipt was generated by the automated BLM Collections and Billing System and is a paper representation of a portion of the official electronic record contained therein.

ENTERED
 AUG 11 2015
 BY: RAM

1800
200
S

FedEx Package
Express **US Airbill**

8047 3610 2297

0215
Recipients Copy

1 From
Date **8/15/15**
Sender's Name **ROBIN BARNES** Phone **820 798-7523**
Company **ASARCH LLC**
Address **5200 E WILLIAMS CIR STE 2000**
City **TUCSON** State **AZ** ZIP **85711-7711**

2 Your Internal Billing Reference

3 To
Recipient's Name **BUREAU OF LAND MGMT** Phone **602 417-9200**
Company **ARIZONA STATE OFFICE (PUBLIC ROOM)**
Address **One N. Central Ave**
City **PHOENIX** State **AZ** ZIP **85004**
Address **Ste 900**

4 Express Package Service
NOTE: Service order not changed. Please select carefully.
Next Business Day
 FedEx First Overnight
 FedEx Priority Overnight
 FedEx Standard Overnight
2 or 3 Business Days
 FedEx 2Day AM
 FedEx 2Day
 FedEx Express Saver

5 Packaging
 FedEx Envelope*
 FedEx Pak*
 FedEx Box
 FedEx Tube
 Other

6 Special Handling and Delivery Signature Options
 SATURDAY Delivery
 Signature Required
 Direct Signature
 Indirect Signature
Does this shipment contain dangerous goods?
 No
 Yes
 Dry Ice
 Cargo Aircraft Only

7 Payment: Bill to
 Sender
 Recipient
 Third Party
 Credit Card
 Cash/Check
Total Packages
Total Weight
0113122026



fedex.com 1800.GoFedEx 1800.468.3339

fedex.com 1800.GoFedEx 1800.468.3339

RT 274
ST 10.3
4 16:00
D
2297
08/07

FedEx
Express

earthsmart
FedEx carbon-neutral
envelope shipping


Align top of FedEx Express® shipping label here.

FedEx
TRACKING
0215 8047 3610 2297

THU - 06 AUG AA
STANDARD OVERNIGHT

XH ZSYA

85004
AZ-US
PHX



FID 763672 05AUG15 TUSA 537C1/FECA/EE4B

Envelope

RECEIVED
BLM AZ STATE OFFICE
2015 AUG - 7 A 10: 18
PHOENIX, ARIZONA

Align bottom of peel-and-stick airbill or pouch here.

EXHIBIT A

No.	BLM Serial No. AMC	Claim Name	Book	Page	Township & Range	Section
111	63374	Ironwood 39	1465	266	T11S & T12S; R8E	6 & 31
112	63375	Ironwood 40	1465	267	T11S & T12S; R8E	6 & 31
113	63376	Ironwood 41	1465	268	T11S & T12S; R8E	6 & 31
114	63377	Ironwood 42	1465	269	T11S & T12S; R8E	6 & 31
115	63378	Ironwood 43	1465	270	T11S & T12S; R8E	6 & 31
116	63380	Ironwood 45	1465	272	T11S; R8E	31
117	63381	Ironwood 46	1465	273	T11S; R8E	31
118	63382	Ironwood 47	1465	274	T11S; R8E	31
119	63383	Ironwood 48	1465	275	T11S; R8E	31
120	63384	Ironwood 49	1465	276	T11S; R8E	31
121	63385	Ironwood 50	1465	277	T11S; R8E	31
122	63386	Ironwood 51	1465	278	T11S; R8E	31
123	63387	Ironwood 52	1465	279	T11S; R8E	31
124	63388	Ironwood 53	1465	280	T11S & T12S; R8E	6 & 31
125	63389	Ironwood 54	1465	281	T11S; R8E	31
126	63390	Ironwood 55	1465	282	T11S; R8E	31
127	63391	Ironwood 56	1465	283	T11S; R8E	31
128	63392	Ironwood 57	1465	284	T11S; R8E	31
129	63393	Ironwood 58	1465	285	T11S; R8E	31
130	63394	Ironwood 59	1465	286	T11S; R8E	31
131	63395	Ironwood 60	1465	287	T11S; R8E	31
132	63396	Ironwood 61	1465	288	T11S; R8E	31
133	63397	Ironwood 62	1465	289	T11S; R8E	31
134	63398	Ironwood 63	1465	290	T11S; R8E	31
135	63403	BS & K 17	2550	163	T11S; R8E	27 & 28
136	63405	BS & K 19	2550	165	T11S; R8E	27 & 28
137	63407	BS & K 21	2550	165	T11S; R8E	27 & 28
138	63409	BS & K 23	2550	169	T11S; R8E	27 & 28
139	63414	BS & K 27	3656	130	T11S; R8E	27 & 34
140	63415	BS & K 28	3891	49	T11S; R8E	27 & 34
141	63420	BS & K 32	3891	502	T11S; R8E	27
142	63421	BS & K 33	3891	503	T11S; R8E	27
143	63422	BS & K 34	3891	504	T11S; R8E	27
144	63423	BS & K 35	3891	505	T11S; R8E	27
145	63424	BS & K 36	3891	506	T11S; R8E	27
146	63425	BS & K 37	3891	507	T11S; R8E	27
147	63426	BS & K 38	3891	508	T11S; R8E	27
148	63427	BS & K 39	3891	509	T11S; R8E	27
149	63428	BS & K 40	3891	510	T11S; R8E	27
150	63429	BS & K 41	3891	511	T11S; R8E	27
151	63430	BS & K 42	3891	512	T11S; R8E	27 & 34
152	63431	BS & K 43	3891	513	T11S; R8E	27 & 34
153	63432	BS & K 44	3891	514	T11S; R8E	27 & 34
154	63433	BS & K 45	3891	515	T11S; R8E	27 & 34

Submitted to add 1 missing line # 153

8/18/15 AT

(520) 798-7580 (Facsimile)

(520) 247-7328 (Cell)

From: Thrower, Amy [mailto:athrower@blm.gov]

Sent: Tuesday, August 18, 2015 9:43 AM

To: Barnes, Robin

Subject: Mining Claim Annual Maintenance Fees

[Quoted text hidden]

Barnes, Robin <rbarnes@asarco.com>
To: "Thrower, Amy" <athrower@blm.gov>

Tue, Aug 18, 2015 at 11:03 AM

Amy:

Attached is a revised and corrected claim list for the Silver Bell Mining LLC mining claims. I have added the BS & K 44 mining claim (AMC 63432) to the list as item no. 153. Please utilize the \$155 overpayment under receipt no. 3362756 to pay this year's claim maintenance fees for AMC 63432.

63432

Thank you for your assistance and please let me know if I need to provide you with any further documentation on this issue.

Robin E. Barnes

Corporate Land Manager

ASARCO LLC

5285 E. Williams Circle, STE. 2000

TUCSON, AZ 85711

rbarnes@ASARCO.com

(520) 798-7796 (Office)

(520) 798-7580 (Facsimile)

(520) 247-7328 (Cell)

From: Thrower, Amy [mailto:athrower@blm.gov]

Sent: Tuesday, August 18, 2015 9:43 AM

To: Barnes, Robin

Subject: Mining Claim Annual Maintenance Fees



Thrower, Amy <athrower@blm.gov>

Mining Claim Annual Maintenance Fees

4 messages

Thrower, Amy <athrower@blm.gov>
To: rbarnes@asarco.com

Tue, Aug 18, 2015 at 9:42 AM

Hi Robin,

We received the maintenance fees for the Silver Bell Mining LLC claims. There is one claim number missing from the list because line 153 of the spreadsheet was skipped.

The claim missing is AMC63432. Can you please send paperwork in directing us to use the \$155 overpayment on receipt #3362756 to pay this claim (if that is what you want us to do.) We have to have this in writing prior to September 1 in order to apply the money to the claim.

Thank you,

Amy

--

Amy Thrower

Supervisory Land Law Examiner
U.S. Department of the Interior
Bureau of Land Management (AZ.SO-931)
One North Central Ave Suite 800
Phoenix, AZ 85004
Athrower@blm.gov
602-417-9334

Barnes, Robin <rbarnes@asarco.com>
To: "Thrower, Amy" <athrower@blm.gov>

Tue, Aug 18, 2015 at 9:44 AM

Thanks for having my back Amy. May I email this letter to you?

Robin E. Barnes

Corporate Land Manager

ASARCO LLC

5285 E. Williams Circle, STE. 2000

TUCSON, AZ 85711

rbarnes@ASARCO.com

(520) 798-7796 (Office)



AMC 48521
63296
309087
333856
353857
380242
382138

July 17, 2014

Arizona State Office
Bureau of Land Management
Department of the Interior
Suite 800
One North Central Avenue
Phoenix, AZ 85004-4427
602-417-9200

Notice of Intent to Hold and Payment of Annual Claim Maintenance Fee 2014/2015

Dear Sir or Madam:

The Final Rule related to "Required Fees for Mining Claims and Sites", as published in the Federal Register June 30, 2014, requires an annual maintenance fee of \$155.00 for each unpatented mining claim and mill site located and held under the General Mining Law of 1872.

This will serve as notice that Silver Bell Mining LLC, a Delaware Limited Liability Company, whose address for purposes of this filing is **5285 Williams Circle, Suite 2000 Tucson, Arizona 85711** intends to hold the 398 mining claims and / or mill sites described in Exhibit A attached herewith, by payment of the annual claim maintenance fee of \$155.00 per claim or site. The total amount owed therefore is \$61,690.00. A check in the amount of \$61,690.00 is enclosed herewith to hold these claims for the year ending September 1, 2015.

The attached Exhibit A lists the individual claim names, BLM serial numbers, and book and page number for the county records. The claims and/or sites are located in Pima County, AZ

The recorded documents and any notices of acknowledgments concerning the above mentioned claims should be sent to my attention at the address listed above.

Sincerely,

J. Chris Pfahl
J. Chris Pfahl
Corporate Land Manager
Enclosures

NO. OF CLAIMS 398
AMOUNT \$61,690.00
RECEIPT NO. 333856
INIT. CPH
** BLM-ASO**

RECEIVED
2014 JUL 29 P 1:18
ENTERED
AUG 04 2014
BY: RAM

EXHIBIT A
 Unpatented Lode Claims
 Pima County, Arizona

AMC Serial No.	Claim Name	Recording Data		Township & Range	Section	
		Book	Page			
1	48521	May #1	355	211	T12S; R8E	11 & 14
2	48522	May #2	352	300	T12S; R8E	11 & 14
3	48523	May #3	352	301	T12S; R8E	10,11,14, & 15
4	48524	May #4	352	302	T12S; R8E	10 & 15
5	48525	May #5	352	303	T12S; R8E	10 & 15
6	48538	May #22	2235	479	T12S; R8E	1 & 12
7	48539	May #23	2235	480	T12S; R8E	1 & 12
8	48540	May #24	2235	481	T12S; R8E	12
9	48541	May #25	2235	482	T12S; R8E	12
10	48542	May #26	2844	622	T12S; R8E	12
11	48543	May #27	2844	623	T12S; R8E	12
12	48544	May #28	2844	624	T12S; R8E	12
13	48545	May #29	2844	625	T12S; R8E	12
14	48546	May #30	2844	626	T12S; R8E	12
15	48547	May #31	2844	627	T12S; R8E	12
16	48548	May #32	2844	628	T12S; R8E	12 & 13
17	48549	May #33	2844	629	T12S; R8E	12
18	48550	May #34	2844	630	T12S; R8E	12
19	48551	May #35	2844	631	T12S; R8E	12
20	48552	May #36	2844	632	T12S; R8E	12
21	48553	May #37	2844	633	T12S; R8E	12 & 13
22	48554	May #38	2844	634	T12S; R8&9E	12 & 7
23	48555	May #39	2844	635	T12S; R8&9E	12, 7 & 8
24	48556	May #40	2844	636	T12S; R8&9E	12 & 18
25	48557	May #41	2844	637	T12S; R8&9E	12 & 18
26	48558	May #42	2844	638	T12S; R8&9E	12, 13 & 18
27	48561	May #48	5740	137	T12S; R8E	10
28	48562	May #49	2740	138	T12S; R8E	10
29	48563	May #50	2740	139	T12S; R8E	10
30	48564	May #51	2740	140	T12S; R8E	10
31	48565	May # 59	2740/2930	572/638	T12S; R9E	7 & 18
32	48566	May #60	2981/5917	480/798	T12S; R9E	7 & 18
33	48567	May #61	3016	799	T12S; R9E	7 & 18
34	48593	May #91	2981	942	T12S; R9E	12 & 13
35	48594	May #92	4326	943	T12S; R8E	12 & 13
36	48595	May #93	4326	944	T12S; R8E	12
37	48596	May #94	4326	945	T12S; R8E	12
38	48597	May #95	4326	946	T12S; R8E	12
39	48598	May #96	4326	947	T12S; R8E	12
40	48599	May #97	4326	948	T12S; R8E	12
41	48600	May #98	4326	949	T12S; R8E	12
42	48601	May #99	4326	950	T12S; R8E	12
43	48603	El Tiro 2	1756/9359	176	T11S & T12S;	34 & 3
44	48604	El Tiro 3	1756/9359	177	T11S & T12S;	34 & 3

RECEIVED
 JUN 20 11 11 AM '99

EXHIBIT A
Unpatented Lode Claims
Pima County, Arizona

AMC	Claim	Recording Data		Township	Section	
45	48605	El Tiro 4	1756	178	T12S; R8E	3
46	48606	El Tiro 5	1756	179	T12S; R8E	3
47	48607	El Tiro 6	1756	180	T12S; R8E	3
48	48608	El Tiro 7	1756	181	T12S; R8E	3
49	48616	El Tiro 16	4002/9359	571	T12S; R8E	5 & 8
50	48619	El Tiro 19	4228	2	T12S; R8E	11
51	48620	El Tiro 20	4228	3	T12S; R8E	11
52	48621	El Tiro 21	4228	4	T12S; R8E	3,10 &11
53	48622	El Tiro 22	4228	5	T12S; R8E	3
54	48623	El Tiro 23	4228	6	T12S; R8E	3
55	48624	El Tiro 24	4228	7	T12S; R8E	3
56	48625	El Tiro 25	4228	8	T12S; R8E	3
57	48626	El Tiro 26	4228	9	T12S; R8E	3
58	48627	El Tiro 27	4228	10	T12S; R8E	3
59	48628	El Tiro 28	4228	11	T12S; R8E	3
60	48629	El Tiro 29	4228	12	T12S; R8E	3
61	48630	El Tiro 30	4228	13	T12S; R8E	3
62	48631	El Tiro 31	4228	14	T12S; R8E	3
63	48632	El Tiro 32	4228	15	T12S; R8E	3
64	48633	El Tiro 33	4228	16	T12S; R8E	3
65	48634	El Tiro 34	4228	17	T12S; R8E	3
66	48635	El Tiro 35	4228	18	T12S; R8E	3
67	48636	El Tiro 36	4228	19	T12S; R8E	3
68	48637	El Tiro 37	4228	20	T12S; R8E	3
69	48638	El Tiro 38	4228	21	T12S; R8E	3
70	48639	El Tiro 39	4228	22	T12S; R8E	3
71	48640	El Tiro 40	4228	23	T12S; R8E	3
72	48641	El Tiro 41	4228	24	T12S; R8E	3
73	48642	El Tiro42	4228	25	T12S; R8E	3
74	48643	El Tiro 43	4228/9359	26	T11 & T12S; R	34 & 3
75	48644	El Tiro 44	4228/9359	27	T11 & T12S; R	34 & 3
76	48647	El Tiro 47	4228/9359	30	T11 & T12S; R	34 & 3
77	63340	Ironwood 5	1461/9359	214/516		29 & 30
78	63341	Ironwood 6	1461/9359	215	T11S; R8E	29 & 30
79	63342	Ironwood 7	1461/9359	216	T11S; R8E	29, 30 &31
80	66343	Ironwood 8	1461/9359	217	T11S; R8E	29, 30, 31 & 32
81	66344	Ironwood 9	1461	218	T11S; R8E	31
82	66345	Ironwood 10	1461	219	T11S; R8E	30 & 31
83	66346	Ironwood 11	1461	220	T11S; R8E	30 & 31
84	66347	Ironwood 12	1461	221	T11S; R8E	30
85	66348	Ironwood 13	1461	222	T11S; R8E	30
86	66349	Ironwood 14	1461	223	T11S; R8E	30
87	63350	Ironwood 15	1461/1512	224/374	T11S; R8E	30 & 31
88	63351	Ironwood 16	1461/1510	225/519	T11S; R8E	31
89	63352	Ironwood 17	1461	226	T11S; R8E	31

JUL 29 11:49 AM '93
 PIMA COUNTY ARIZONA
 RECORDS

EXHIBIT A
 Unpatented Lode Claims
 Pima County, Arizona

	AMC	Claim	Recording Data		Township	Section
90	63353	Ironwood 18	1461	227	T11S; R8E	31
91	63354	Ironwood 19	1461	228	T11S; R8E	31
92	63355	Ironwood 20	1461	229	T11S; R8E	31
93	63356	Ironwood 21	1461/1510	230/520	T11S; R8E	31
94	63357	Ironwood 22	1461	231	T11S; R8E	31
95	63358	Ironwood 23	1461	232	T11S; R8E	30 & 31
96	63359	Ironwood 24	1461	233	T11S; R8E	31
97	63360	Ironwood 25	1461	234	T11S; R8E	31
98	63361	Ironwood 26	1461	235	T11S; R8E	31
99	63362	Ironwood 27	1461	236	T11S; R8E	31
100	63363	Ironwood 28	1461	237	T11S; R8E	31
101	63364	Ironwood 29	1461	238	T11S; R8E	31
102	63365	Ironwood 30	1461	239	T11S; R8E	31
103	63366	Ironwood 31	1461	240	T11S; R8E	31
104	63367	Ironwood 32	1461	241	T11S & T12S;	6 & 31
105	63368	Ironwood 33	1461	242	T11S & T12S;	6 & 31
106	63369	Ironwood 34	1461	243	T11S & T12S;	6 & 31
107	63370	Ironwood 35	1461	244	T11S & T12S;	6 & 31
108	63371	Ironwood 36	1465/1510	263/517	T11S; R8E	31
109	63372	Ironwood 37	1465	264	T11S; R8E	31
110	63373	Ironwood 38	1465/1510	265/518	T11S & T12S;	6 & 31
111	63374	Ironwood 39	1465	266	T11S & T12S;	6 & 31
112	63375	Ironwood 40	1465	267	T11S & T12S;	6 & 31
113	63376	Ironwood 41	1465	268	T11S & T12S;	6 & 31
114	63377	Ironwood 42	1465	269	T11S & T12S;	6 & 31
115	63378	Ironwood 43	1465	270	T11S & T12S;	6 & 31
116	63380	Ironwood 45	1465	272	T11S; R8E	31
117	63381	Ironwood 46	1465	273	T11S; R8E	31
118	63382	Ironwood 47	1465	274	T11S; R8E	31
119	63383	Ironwood 48	1465	275	T11S; R8E	31
120	63384	Ironwood 49	1465	276	T11S; R8E	31
121	63385	Ironwood 50	1465	277	T11S; R8E	31
122	63386	Ironwood 51	1465	278	T11S; R8E	31
123	63387	Ironwood 52	1465	279	T11S; R8E	31
124	63388	Ironwood 53	1465	280	T11S & T12S;	6 & 31
125	63389	Ironwood 54	1465	281	T11S; R8E	31
126	63390	Ironwood 55	1465	282	T11S; R8E	31
127	63391	Ironwood 56	1465	283	T11S; R8E	31
128	63392	Ironwood 57	1465	284	T11S; R8E	31
129	63393	Ironwood 58	1465	285	T11S; R8E	31
130	63394	Ironwood 59	1465	286	T11S; R8E	31
131	63395	Ironwood 60	1465	287	T11S; R8E	31
132	63396	Ironwood 61	1465	288	T11S; R8E	31
133	63397	Ironwood 62	1465	289	T11S; R8E	31
134	63398	Ironwood 63	1465	290	T11S; R8E	31

RECEIVED
 JUN 20 11 10 AM '09

EXHIBIT A
 Unpatented Lode Claims
 Pima County, Arizona

	AMC	Claim	Recording Data		Township	Section
135	63403	BS & K 17	2550	163	T11S; R8E	27 & 28
136	63405	BS & K 19	2550	165	T11S; R8E	27 & 28
137	63407	BS & K 21	2550	165	T11S; R8E	27 & 28
138	63409	BS & K 23	2550	169	T11S; R8E	27 & 28
139	63414	BS & K 27	3656	130	T11S; R8E	27 & 34
140	63415	BS & K 28	3891	49	T11S; R8E	27 & 34
141	63420	BS & K 32	3891	502	T11S; R8E	27
142	63421	BS & K 33	3891	503	T11S; R8E	27
143	63422	BS & K 34	3891	504	T11S; R8E	27
144	63423	BS & K 35	3891	505	T11S; R8E	27
145	63424	BS & K 36	3891	506	T11S; R8E	27
146	63425	BS & K 37	3891	507	T11S; R8E	27
147	63426	BS & K 38	3891	508	T11S; R8E	27
148	63427	BS & K 39	3891	509	T11S; R8E	27
149	63428	BS & K 40	3891	510	T11S; R8E	27
150	63429	BS & K 41	3891	511	T11S; R8E	27
151	63430	BS & K 42	3891	512		27 & 34
152	63431	BS & K 43	3891	513	T11S; R8E	27 & 34
153	63432	BS & K 44	3891	514	T11S; R8E	27 & 34
154	63433	BS & K 45	3891	515	T11S; R8E	27 & 34
155	63434	BS & K 46	3891	516	T11S; R8E	27 & 34
156	63461	Vulcan 39	3909	204	T11S; R8E	29 & 30
157	63477	Vulcan 55	3909	212	T11S; R8E	29 & 30
158	63478	Vulcan 56	3909	213	T11S; R8E	29 & 30
159	63479	Vulcan 57	3909	201	T11S; R8E	29 & 30
160	63480	Vulcan 60	3909	200	T11S; R8E	30
161	309107	Jackie 21	8914	1983-1985	T12S; R8E	8
162	309108	Jackie 22	8914	1986-1988	T12S; R8E	8
163	309109	Jackie 23	8914	1989-1991	T12S; R8E	8
164	309110	Jackie 24	8914	1992-1994	T12S; R8E	8
165	309111	Jackie 25	8914	1995-1997	T12S; R8E	8
166	309112	Jackie 26	8914	1998-2000	T12S; R8E	8
167	331534	Jackie 27A	9929	920-923	T12S; R8E	8
168	333856	BS & K 26A			T11S; R8E	27, 28, 33 & 34
169	353857	KA 1	11343	1256	T11S; R8E	20
170	353858	KA 2	11343	1258	T11S; R8E	19 & 20
171	353859	KA 3	11343	1260	T11S; R8E	20
172	353860	KA 4	11343	1262	T11S; R8E	19 & 20
173	353861	KA 5	11343	1264	T11S; R8E	20
174	353862	KA 6	11343	1266	T11S; R8E	19 & 20
175	353863	KA 7	11343	1268	T11S; R8E	20
176	353864	KA 8	11343	1270	T11S; R8E	19 & 20
177	353865	KA 9	11343	1272	T11S; R8E	20
178	353866	KA 10	11343	1274	T11S; R8E	19 & 20
179	353867	KA 11	11343	1276	T11S; R8E	20

EXHIBIT A
 Unpatented Lode Claims
 Pima County, Arizona

	AMC	Claim	Recording Data		Township	Section
180	353868	KA 12	11343	1278	T11S; R8E	19 & 20
181	353869	KA 13	11343	1280	T11S; R8E	20
182	353870	KA 14	11343	1282	T11S; R8E	19 & 20
183	353871	KA 15	11343	1284	T11S; R8E	20
184	353872	KA 16	11343	1286	T11S; R8E	19 & 20
185	353873	KA 17	11343	1288	T11S; R8E	20
186	353874	KA 18	11343	1290	T11S; R8E	19 & 20
187	353875	KA 45	11343	1292	T11S; R8E	20
188	353876	KA 46	11343	1294	T11S; R8E	20
189	353877	KA 47	11343	1296	T11S; R8E	20
190	353878	KA 48	11343	1298	T11S; R8E	20
191	353879	Ka 49	11343	1300	T11S; R8E	20
192	353880	KA 50	11343	1302	T11S; R8E	20
193	353881	KA 51	11343	1304	T11S; R8E	20
194	353882	KA 52	11343	1306	T11S; R8E	20
195	353883	KA 53	11343	1308	T11S; R8E	20
196	353884	KA 54	11343	1310	T11S; R8E	20
197	353885	KA 55	11343	1312	T11S; R8E	20
198	353886	KA 56	11343	1314	T11S; R8E	20
199	353887	KA 57	11343	1316	T11S; R8E	20
200	353888	KA 58	11343	1318	T11S; R8E	20
201	353889	KA 59	11343	1320	T11S; R8E	20
202	353890	KA 60	11343	1322	T11S; R8E	20
203	353891	KA 61	11343	1324	T11S; R8E	20
204	353892	KA 62	11343	1326	T11S; R8E	20
205	353893	KA 81	11343	1328	T11S; R8E	21
206	353894	KA 82	11343	1330	T11S; R8E	20 & 21
207	353895	KA 83	11343	1332	T11S; R8E	21
208	353896	KA 84	11343	1334	T11S; R8E	20 & 21
209	353897	KA 85	11343	1336	T11S; R8E	21
210	353898	KA 86	11343	1338	T11S; R8E	20 & 21
211	353899	KA 87	11343	1340	T11S; R8E	21
212	353900	KA 88	11343	1342	T11S; R8E	20 & 21
213	353901	KA 89	11343	1344	T11S; R8E	21
214	353902	KA 90	11343	1346	T11S; R8E	20 & 21
215	353903	KA 91	11343	1348	T11S; R8E	21
216	353904	KA 92	11343	1350	T11S; R8E	20 & 21
217	353905	KA 93	11343	1352	T11S; R8E	21
218	353906	KA 94	11343	1354	T11S; R8E	20 & 21
219	353907	KA 95	11343	1356	T11S; R8E	21
220	353908	KA 96	11343	1358	T11S; R8E	20 & 21
221	353909	KA 97	11343	1360	T11S; R8E	21
222	353910	KA 98	11343	1362	T11S; R8E	20 & 21
223	353911	KA 147	11343	1364	T11S; R8E	19
224	353912	KA 148	11343	1366	T11S; R8E	19

EXHIBIT A
 Unpatented Lode Claims
 Pima County, Arizona

	AMC	Claim	Recording Data		Township	Section
225	353913	KA 149	11343	1368	T11S; R8E	19
226	353914	KA 150	11343	1370	T11S; R8E	19
227	353915	KA 151	11343	1372	T11S; R8E	19
228	353916	KA 152	11343	1374	T11S; R8E	19
229	353917	KA 153	11343	1376	T11S; R8E	19
230	353918	KA 154	11343	1378	T11S; R8E	19
231	353919	KA 155	11343	1380	T11S; R8E	19
232	353920	KA 156	11343	1382	T11S; R8E	19
233	353921	KA 157	11343	1384	T11S; R8E	19
234	353922	KA 158	11343	1386	T11S; R8E	19
235	353923	KA 159	11343	1388	T11S; R8E	19
236	353924	KA 160	11343	1390	T11S; R8E	19
237	353925	KA 161	11343	1392	T11S; R8E	19
238	353926	KA 162	11343	1394	T11S; R8E	19
239	353927	KA 163	11343	1396	T11S; R8E	19
240	353928	KA 164	11343	1398	T11S; R8E	19
241	380242	Pogo 1	13029	521	T12S; R8E	9
242	380243	Pogo 2	13029	523	T12S; R8E	9
243	380244	Pogo 3	13029	525	T12S; R8E	9
244	380245	Pogo 4	13029	527	T12S; R8E	9
245	380246	Pogo 5	13029	529	T12S; R8E	9
246	380247	Pogo 6	13029	531	T12S; R8E	9
247	380248	Pogo 7	13029	533	T12S; R8E	9
248	380249	Pogo 8	13029	535	T12S; R8E	9
249	382138	Pogo 9	13068	3207	T12S; R8E	9
250	382139	Pogo 10	13068	3209	T12S; R8E	9
251	382140	Pogo 11	13068	3211	T12S; R8E	9
252	382141	Pogo 12	13068	3213	T12S; R8E	9
253	382142	Pogo 13	13068	3215	T12S; R8E	9
254	382143	Pogo 14	13068	3217	T12S; R8E	9
255	382144	Pogo 15	13068	3219	T12S; R8E	9
256	382145	Pogo 16	13068	3221	T12S; R8E	9
257	382146	Pogo 17	13068	3223	T12S; R8E	9
258	382147	Pogo 18	13068	3225	T12S; R8E	9
259	382148	Pogo 19	13068	3227	T12S; R8E	9
260	382149	Pogo 20	13068	3229	T12S; R8E	9
261	382150	Pogo 21	13068	3231	T12S; R8E	9
262	382151	Pogo 22	13068	3233	T12S; R8E	9
263	382152	Pogo 23	13068	3235	T12S; R8E	9
264	382153	Pogo 24	13068	3237	T12S; R8E	9
265	382154	Pogo 25	13068	3239	T12S; R8E	9
266	382155	Pogo 26	13068	3241	T12S; R8E	9
267	382156	Pogo 27	13068	3243	T12S; R8E	9
268	382157	Pogo 28	13068	3245	T12S; R8E	9
269	382158	Pogo 29	13068	3247	T12S; R8E	9

RECORDED
 JUL 23 10 14 50 AM '03

EXHIBIT A
 Unpatented Lode Claims
 Pima County, Arizona

	AMC	Claim	Recording Data		Township	Section
270	382159	Pogo 30	13068	3249	T12S; R8E	9
271	382160	Pogo 31	13068	3251	T12S; R8E	9
272	382161	Means 1	13068	3253	T12S; R8E	13
273	382162	Means 2	13068	3255	T12S; R8E	13
274	382163	Means 3	13068	3257	T12S; R8E	13
275	382164	Means 4	13068	3259	T12S; R8E	13
276	382165	Means 5	13068	3261	T12S; R8E	13
277	382166	Means 6	13068	3263	T12S; R8E	13
278	382167	Means 7	13068	3265	T12S; R8E	13
279	382168	Means 8	13068	3267	T12S; R8E	13
280	382169	Means 9	13068	3269	T12S; R8E	13
281	382170	Means 10	13068	3271	T12S; R8E	13
282	382171	Means 11	13068	3273	T12S; R8E	13
283	382172	Means 12	13068	3275	T12S; R8E	13
284	382173	Means 13	13068	3277	T12S; R8E	13
285	382174	Means 14	13068	3279	T12S; R8E	13
286	382175	Means 15	13068	3281	T12S; R8E	13
287	382176	Means 16	13068	3283	T12S; R8E	13
288	382177	Means 17	13068	3285	T12S; R8E	13
289	382178	Means 18	13068	3287	T12S; R8E	13
290	382179	Means 19	13068	3289	T12S; R8E	13
291	382180	Means 20	13068	3291	T12S; R8E	13
292	382181	Means 21	13068	3293	T12S; R8E	13
293	382182	Means 22	13068	3295	T12S; R8E	13
294	382183	Means 23	13068	3297	T12S; R8E	13
295	382184	Means 24	13068	3299	T12S; R8E	13
296	382185	Means 25	13068	3301	T12S; R8E	13
297	382186	Means 26	13068	3303	T12S; R8E	13
298	382187	Means 27	13068	3305	T12S; R8E	13
299	382188	Means 28	13068	3307	T12S; R8E	13
300	382189	Means 29	13068	3309	T12S; R8E	13
301	382190	Means 30	13068	3311	T12S; R8E	13
302	382191	Means 31	13068	3313	T12S; R8E	13
303	382192	Means 32	13068	3315	T12S; R8E	13
304	382193	Means 33	13068	3317	T12S; R8E	13
305	382194	Means 34	13068	3319	T12S; R8E	13
306	382195	Means 35	13068	3321	T12S; R8E	13
307	382196	Means 36	13068	3323	T12S; R8E	13
308	382197	Duncan 1	13068	3325	T12S; R8E	14
309	382198	Duncan 2	13068	3327	T12S; R8E	14
310	382199	Duncan 3	13068	3329	T12S; R8E	14
311	382200	Duncan 4	13068	3331	T12S; R8E	14
312	382201	Duncan 5	13068	3333	T12S; R8E	14
313	382202	Duncan 6	13068	3335	T12S; R8E	14
314	382203	Duncan 7	13068	3337	T12S; R8E	14

EXHIBIT A
 Unpatented Lode Claims
 Pima County, Arizona

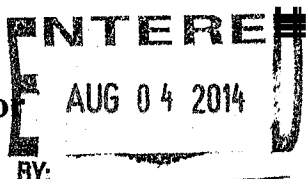
	AMC	Claim	Recording Data		Township	Section
315	382204	Duncan 8	13068	3339	T12S; R8E	14
316	382205	Duncan 9	13068	3341	T12S; R8E	14
317	382206	Duncan 10	13068	3343	T12S; R8E	14
318	382207	Duncan 11	13068	3345	T12S; R8E	14
319	382208	Duncan 12	13068	3347	T12S; R8E	14
320	382209	Duncan 13	13068	3349	T12S; R8E	14
321	382210	Duncan 14	13068	3351	T12S; R8E	14
322	382211	Duncan 15	13068	3353	T12S; R8E	14
323	382212	Duncan 16	13068	3355	T12S; R8E	14
324	382213	Duncan 17	13068	3357	T12S; R8E	14
325	382214	Duncan 18	13068	3359	T12S; R8E	14
326	382215	Duncan 19	13068	3361	T12S; R8E	14
327	382216	Duncan 20	13068	3363	T12S; R8E	14
328	382217	Duncan 21	13068	3365	T12S; R8E	14
329	382218	Duncan 22	13068	3367	T12S; R8E	14
330	382219	Duncan 23	13068	3369	T12S; R8E	14
331	382220	Duncan 24	13068	3371	T12S; R8E	14
332	382221	Duncan 25	13068	3373	T12S; R8E	14
333	382222	Duncan 26	13068	3375	T12S; R8E	14
334	382223	Duncan 27	13068	3377	T12S; R8E	14
335	382224	Duncan 28	13068	3379	T12S; R8E	14
336	382225	Duncan 29	13068	3381	T12S; R8E	14
337	382226	Duncan 30	13068	3383	T12S; R8E	14
338	382227	Duncan 31	13068	3385	T12S; R8E	14
339	382228	Duncan 32	13068	3387	T12S; R8E	14
340	382229	Duncan 33	13068	3389	T12S; R8E	14
341	382230	Duncan 34	13068	3391	T12S; R8E	14
342	382231	June 1	13068	3493	T12S; R8E	12
343	382232	June 2	13068	3495	T12S; R8E	12
344	382233	June 3	13068	3497	T12S; R8E	12
345	382234	June 4	13068	3499	T12S; R8E	12
346	382235	June 5	13068	3501	T12S; R8E	12
347	382236	June 6	13068	3503	T12S; R8E	12
348	382237	June 7	13068	3505	T12S; R8E	12
349	382238	Thor 1	13068	3421	T12S; R8E	15
350	382239	Thor 2	13068	3423	T12S; R8E	15
351	382240	Thor 3	13068	3425	T12S; R8E	15
352	382241	Thor 4	13068	3427	T12S; R8E	15
353	382242	Thor 5	13068	3429	T12S; R8E	15
354	382243	Thor 6	13068	3431	T12S; R8E	15
355	382244	Thor 7	13068	3433	T12S; R8E	15
356	382245	Thor 8	13068	3435	T12S; R8E	15
357	382246	Thor 9	13068	3437	T12S; R8E	15
358	382247	Thor 10	13068	3439	T12S; R8E	15
359	382248	Thor 11	13068	3441	T12S; R8E	15

EXHIBIT A
Unpatented Lode Claims
Pima County, Arizona

	AMC	Claim	Recording Data		Township	Section
360	382249	Thor 12	13068	3443	T12S; R8E	15
361	382250	Thor 13	13068	3445	T12S; R8E	15
362	382251	Thor 14	13068	3447	T12S; R8E	15
363	382252	Thor 15	13068	3449	T12S; R8E	15
364	382253	Thor 16	13068	3451	T12S; R8E	15
365	382254	Thor 17	13068	3453	T12S; R8E	15
366	382255	Thor 18	13068	3455	T12S; R8E	15
367	382256	Thor 19	13068	3457	T12S; R8E	15
368	382257	Thor 20	13068	3459	T12S; R8E	15
369	382258	Thor 21	13068	3461	T12S; R8E	15
370	382259	Thor 22	13068	3463	T12S; R8E	15
371	382260	Thor 23	13068	3465	T12S; R8E	15
372	382261	Thor 24	13068	3467	T12S; R8E	15
373	382262	Thor 25	13068	3469	T12S; R8E	15
374	382263	Thor 26	13068	3471	T12S; R8E	15
375	382264	Thor 27	13068	3473	T12S; R8E	15
376	382265	Thor 28	13068	3475	T12S; R8E	15
377	382266	Thor 29	13068	3477	T12S; R8E	15
378	382267	Thor 30	13068	3479	T12S; R8E	15
379	382268	Thor 31	13068	3481	T12S; R8E	15
380	382269	Thor 32	13068	3483	T12S; R8E	15
381	382270	Thor 33	13068	3485	T12S; R8E	15
382	382271	Thor 34	13068	3487	T12S; R8E	15
383	382272	Thor 35	13068	3489	T12S; R8E	15
384	382273	Thor 36	13068	3491	T12S; R8E	15
385	382274	Loki 1	13068	3393	T12S; R8E	10
386	382275	Loki 2	13068	3395	T12S; R8E	10
387	382276	Loki 3	13068	3397	T12S; R8E	10
388	382277	Loki 4	13068	3399	T12S; R8E	10
389	382278	Loki 5	13068	3401	T12S; R8E	10
390	382279	Loki 6	13068	3403	T12S; R8E	10
391	382280	Loki 7	13068	3405	T12S; R8E	10
392	382281	Loki 8	13068	3407	T12S; R8E	10
393	382282	Loki 9	13068	3409	T12S; R8E	10
394	382283	Loki 10	13068	3411	T12S; R8E	10
395	382284	Loki 11	13068	3413	T12S; R8E	10
396	382285	Loki 12	13068	3415	T12S; R8E	10
397	382286	Loki 13	13068	3417	T12S; R8E	10
398	382287	Loki 14	13068	3419	T12S; R8E	10

Total 398 Claims

214 APR 29 11 50 AM '00
 PIMA COUNTY ARIZONA
 REC'D



United States Department of the Interior
Bureau of Land Management
 LANDS/RECREATION & PLANNING
 ONE N CENTRAL AVE
 PHOENIX, AZ 85004 -2203
 Phone: 602-417-9200

Receipt

No: 3088596

Transaction #: 3179965	
Date of Transaction: 07/30/2014	
CUSTOMER:	
ASARCO LLC 5285 E WILLIAMS CIR STE 2000 TUCSON, AZ 85711-7711 US	

LINE #	QTY	DESCRIPTION	REMARKS	UNIT PRICE	TOTAL
1	1.00	LOCATABLE MINERALS / MINING CLAIMS-NOT NEW-UNADJUD, ONE AUTH NO. ONLY / MINING CLAIM MONEY RECEIVED CASES: AMC48521/\$61690.00	MAINT FEE PYMNT (398) 2015	- n/a -	61690.00
TOTAL:					\$61,690.00

PAYMENT INFORMATION					
1	AMOUNT:	61690.00	POSTMARKED:	07/25/2014	
	TYPE:	CHECK	RECEIVED:	07/29/2014	
	CHECK NO:	0000110942			
	NAME:	SILVER BELL MINING LLC 5285 E WILLIAMS CIR STE 2000 TUCSON AZ 85711-7711 US			

REMARKS

This receipt was generated by the automated BLM Collections and Billing System and is a paper representation of a portion of the official electronic record contained therein.



5285 E. Williams Circle, Suite 2000
Tucson, Arizona 85711



RECEIVED
BLM AZ STATE OFFICE
2014 JUL 29 P 1:59
PHOENIX, ARIZONA

Arizona State Office
Bureau of Land Management
Department of the Interior
One North Central Avenue, Suite 800
Phoenix, AZ 85004-4427



48521
63296
309087
331534
333856
353857

July 17, 2013

380242
382138

RECEIVED
BLM AZ STATE OFFICE
2013 JUL 19 A 9:56
PHOENIX, ARIZONA

Arizona State Office
Bureau of Land Management
Department of the Interior
Suite 800
One North Central Avenue
Phoenix, AZ 85004-4427
602-417-9200

Notice of Intent to Hold and Payment of Annual Claim Maintenance Fee 2013/2014.

Dear Sir or Madam:

The Final Rule as published in the Federal Register implements provisions of the Interior Department and related agencies, Appropriations Act of 2003 (the "Act") requires an annual rental fee of \$140.00 for each unpatented mining claim and site located and held under the General Mining Law of 1872.

This will serve as notice that Silver Bell Mining LLC, a Delaware Limited Liability Company, whose address for purposes of this filing is **5285 Williams Circle, Suite 2000 Tucson, Arizona 85711** intends to hold the 398 mining claims and / or mill sites described in Exhibit A attached herewith, by payment of the annual claim maintenance fee of \$140.00 per claim or site. The total amount owed therefore is **\$55,720.00** to hold these claims for the year ending September 1, 2014.

The attached Exhibit A lists the individual claim names, BLM serial numbers, and book and page number for the county records. The claims and/or sites are located in Pima County, AZ

The recorded documents and any notices of acknowledgments concerning the above mentioned claims should be sent to my attention at the address listed above.

Sincerely,

J. Chris Pfahl
Corporate Land Manager
Enclosures

NO. OF CLAIMS 398
AMOUNT \$55,720.00
RECEIPT NO. 7836750
INIT. JCP

** BLM-ASO**

ENTERED IN COMPUTER
RE 8.6.13

EXHIBIT A
 Unpatented Lode Claims
 Pima County, Arizona

	AMC Serial No.	Claim Name	Recording Data		Township & Range	Section
			Book	Page		
1	48521	May #1	355	211	T12S; R8E	11 & 14
2	48522	May #2	352	300	T12S; R8E	11 & 14
3	48523	May #3	352	301	T12S; R8E	10,11,14, & 15
4	48524	May #4	352	302	T12S; R8E	10 & 15
5	48525	May #5	352	303	T12S; R8E	10 & 15
6	48538	May #22	2235	479	T12S; R8E	1 & 12
7	48539	May #23	2235	480	T12S; R8E	1 & 12
8	48540	May #24	2235	481	T12S; R8E	12
9	48541	May #25	2235	482	T12S; R8E	12
10	48542	May #26	2844	622	T12S; R8E	12
11	48543	May #27	2844	623	T12S; R8E	12
12	48544	May #28	2844	624	T12S; R8E	12
13	48545	May #29	2844	625	T12S; R8E	12
14	48546	May #30	2844	626	T12S; R8E	12
15	48547	May #31	2844	627	T12S; R8E	12
16	48548	May #32	2844	628	T12S; R8E	12 & 13
17	48549	May #33	2844	629	T12S; R8E	12
18	48550	May #34	2844	630	T12S; R8E	12
19	48551	May #35	2844	631	T12S; R8E	12
20	48552	May #36	2844	632	T12S; R8E	12
21	48553	May #37	2844	633	T12S; R8E	12 & 13
22	48554	May #38	2844	634	T12S; R8&9E	12 & 7
23	48555	May #39	2844	635	T12S; R8&9E	12, 7 & 8
24	48556	May #40	2844	636	T12S; R8&9E	12 & 18
25	48557	May #41	2844	637	T12S; R8&9E	12 & 18
26	48558	May #42	2844	638	T12S; R8&9E	12, 13 & 18
27	48561	May #48	5740	137	T12S; R8E	10
28	48562	May #49	2740	138	T12S; R8E	10
29	48563	May #50	2740	139	T12S; R8E	10
30	48564	May #51	2740	140	T12S; R8E	10
31	48565	May # 59	2740/2930	572/638	T12S; R9E	7 & 18
32	48566	May #60	2981/5917	480/798	T12S; R9E	7 & 18
33	48567	May #61	3016	799	T12S; R9E	7 & 18
34	48593	May #91	2981	942	T12S; R9E	12 & 13
35	48594	May #92	4326	943	T12S; R8E	12 & 13
36	48595	May #93	4326	944	T12S; R8E	12
37	48596	May #94	4326	945	T12S; R8E	12
38	48597	May #95	4326	946	T12S; R8E	12
39	48598	May #96	4326	947	T12S; R8E	12
40	48599	May #97	4326	948	T12S; R8E	12
41	48600	May #98	4326	949	T12S; R8E	12
42	48601	May #99	4326	950	T12S; R8E	12
43	48603	El Tiro 2	1756/9359	176	T11S & T12S;	34 & 3
44	48604	El Tiro 3	1756/9359	177	T11S & T12S;	34 & 3

RECEIVED
 BLMAZ STATE OFFICE
 2013 JUL 19 A 9:56
 PHOENIX, ARIZONA

EXHIBIT A
 Unpatented Lode Claims
 Pima County, Arizona

	AMC	Claim	Recording Data		Township	Section
45	48605	El Tiro 4	1756	178	T12S; R8E	3
46	48606	El Tiro 5	1756	179	T12S; R8E	3
47	48607	El Tiro 6	1756	180	T12S; R8E	3
48	48608	El Tiro 7	1756	181	T12S; R8E	3
49	48616	El Tiro 16	4002/9359	571	T12S; R8E	5 & 8
50	48619	El Tiro 19	4228	2	T12S; R8E	11
51	48620	El Tiro 20	4228	3	T12S; R8E	11
52	48621	El Tiro 21	4228	4	T12S; R8E	3,10 &11
53	48622	El Tiro 22	4228	5	T12S; R8E	3
54	48623	El Tiro 23	4228	6	T12S; R8E	3
55	48624	El Tiro 24	4228	7	T12S; R8E	3
56	48625	El Tiro 25	4228	8	T12S; R8E	3
57	48626	El Tiro 26	4228	9	T12S; R8E	3
58	48627	El Tiro 27	4228	10	T12S; R8E	3
59	48628	El Tiro 28	4228	11	T12S; R8E	3
60	48629	El Tiro 29	4228	12	T12S; R8E	3
61	48630	El Tiro 30	4228	13	T12S; R8E	3
62	48631	El Tiro 31	4228	14	T12S; R8E	3
63	48632	El Tiro 32	4228	15	T12S; R8E	3
64	48633	El Tiro 33	4228	16	T12S; R8E	3
65	48634	El Tiro 34	4228	17	T12S; R8E	3
66	48635	El Tiro 35	4228	18	T12S; R8E	3
67	48636	El Tiro 36	4228	19	T12S; R8E	3
68	48637	El Tiro 37	4228	20	T12S; R8E	3
69	48638	El Tiro 38	4228	21	T12S; R8E	3
70	48639	El Tiro 39	4228	22	T12S; R8E	3
71	48640	El Tiro 40	4228	23	T12S; R8E	3
72	48641	El Tiro 41	4228	24	T12S; R8E	3
73	48642	El Tiro 42	4228	25	T12S; R8E	3
74	48643	El Tiro 43	4228/9359	26	T11 & T12S; R	34 & 3
75	48644	El Tiro 44	4228/9359	27	T11 & T12S; R	34 & 3
76	48647	El Tiro 47	4228/9359	30	T11 & T12S; R	34 & 3
77	63340	Ironwood 5	1461/9359	214/516		29 & 30
78	63341	Ironwood 6	1461/9359	215	T11S; R8E	29 & 30
79	63342	Ironwood 7	1461/9359	216	T11S; R8E	29, 30 &31
80	66343	Ironwood 8	1461/9359	217	T11S; R8E	29, 30, 31 & 32
81	66344	Ironwood 9	1461	218	T11S; R8E	31
82	66345	Ironwood 10	1461	219	T11S; R8E	30 & 31
83	66346	Ironwood 11	1461	220	T11S; R8E	30 & 31
84	66347	Ironwood 12	1461	221	T11S; R8E	30
85	66348	Ironwood 13	1461	222	T11S; R8E	30
86	66349	Ironwood 14	1461	223	T11S; R8E	30
87	63350	Ironwood 15	1461/1512	224/374	T11S; R8E	30 & 31
88	63351	Ironwood 16	1461/1510	225/519	T11S; R8E	31
89	63352	Ironwood 17	1461	226	T11S; R8E	31

RECEIVED
 BLM AZ STATE OFFICE
 PHOENIX, ARIZONA
 2013 JUL 19 A 9:56

EXHIBIT A
 Unpatented Lode Claims
 Pima County, Arizona

	AMC	Claim	Recording Data		Township	Section
90	63353	Ironwood 18	1461	227	T11S; R8E	31
91	63354	Ironwood 19	1461	228	T11S; R8E	31
92	63355	Ironwood 20	1461	229	T11S; R8E	31
93	63356	Ironwood 21	1461/1510	230/520	T11S; R8E	31
94	63357	Ironwood 22	1461	231	T11S; R8E	31
95	63358	Ironwood 23	1461	232	T11S; R8E	30 & 31
96	63359	Ironwood 24	1461	233	T11S; R8E	31
97	63360	Ironwood 25	1461	234	T11S; R8E	31
98	63361	Ironwood 26	1461	235	T11S; R8E	31
99	63362	Ironwood 27	1461	236	T11S; R8E	31
100	63363	Ironwood 28	1461	237	T11S; R8E	31
101	63364	Ironwood 29	1461	238	T11S; R8E	31
102	63365	Ironwood 30	1461	239	T11S; R8E	31
103	63366	Ironwood 31	1461	240	T11S; R8E	31
104	63367	Ironwood 32	1461	241	T11S & T12S;	6 & 31
105	63368	Ironwood 33	1461	242	T11S & T12S;	6 & 31
106	63369	Ironwood 34	1461	243	T11S & T12S;	6 & 31
107	63370	Ironwood 35	1461	244	T11S & T12S;	6 & 31
108	63371	Ironwood 36	1465/1510	263/517	T11S; R8E	31
109	63372	Ironwood 37	1465	264	T11S; R8E	31
110	63373	Ironwood 38	1465/1510	265/518	T11S & T12S;	6 & 31
111	63374	Ironwood 39	1465	266	T11S & T12S;	6 & 31
112	63375	Ironwood 40	1465	267	T11S & T12S;	6 & 31
113	63376	Ironwood 41	1465	268	T11S & T12S;	6 & 31
114	63377	Ironwood 42	1465	269	T11S & T12S;	6 & 31
115	63378	Ironwood 43	1465	270	T11S & T12S;	6 & 31
116	63380	Ironwood 45	1465	272	T11S; R8E	31
117	63381	Ironwood 46	1465	273	T11S; R8E	31
118	63382	Ironwood 47	1465	274	T11S; R8E	31
119	63383	Ironwood 48	1465	275	T11S; R8E	31
120	63384	Ironwood 49	1465	276	T11S; R8E	31
121	63385	Ironwood 50	1465	277	T11S; R8E	31
122	63386	Ironwood 51	1465	278	T11S; R8E	31
123	63387	Ironwood 52	1465	279	T11S; R8E	31
124	63388	Ironwood 53	1465	280	T11S & T12S;	6 & 31
125	63389	Ironwood 54	1465	281	T11S; R8E	31
126	63390	Ironwood 55	1465	282	T11S; R8E	31
127	63391	Ironwood 56	1465	283	T11S; R8E	31
128	63392	Ironwood 57	1465	284	T11S; R8E	31
129	63393	Ironwood 58	1465	285	T11S; R8E	31
130	63394	Ironwood 59	1465	286	T11S; R8E	31
131	63395	Ironwood 60	1465	287	T11S; R8E	31
132	63396	Ironwood 61	1465	288	T11S; R8E	31
133	63397	Ironwood 62	1465	289	T11S; R8E	31
134	63398	Ironwood 63	1465	290	T11S; R8E	31

RECEIVED
 BLM AZ STATE OFFICE
 2013 JUL 19 A 9 51
 PHOENIX, ARIZONA

EXHIBIT A
Unpatented Lode Claims
Pima County, Arizona

	AMC	Claim	Recording Data		Township	Section
135	63403	BS & K 17	2550	163	T11S; R8E	27 & 28
136	63405	BS & K 19	2550	165	T11S; R8E	27 & 28
137	63407	BS & K 21	2550	165	T11S; R8E	27 & 28
138	63409	BS & K 23	2550	169	T11S; R8E	27 & 28
139	63414	BS & K 27	3656	130	T11S; R8E	27 & 34
140	63415	BS & K 28	3891	49	T11S; R8E	27 & 34
141	63420	BS & K 32	3891	502	T11S; R8E	27
142	63421	BS & K 33	3891	503	T11S; R8E	27
143	63422	BS & K 34	3891	504	T11S; R8E	27
144	63423	BS & K 35	3891	505	T11S; R8E	27
145	63424	BS & K 36	3891	506	T11S; R8E	27
146	63425	BS & K 37	3891	507	T11S; R8E	27
147	63426	BS & K 38	3891	508	T11S; R8E	27
148	63427	BS & K 39	3891	509	T11S; R8E	27
149	63428	BS & K 40	3891	510	T11S; R8E	27
150	63429	BS & K 41	3891	511	T11S; R8E	27
151	63430	BS & K 42	3891	512		27 & 34
152	63431	BS & K 43	3891	513	T11S; R8E	27 & 34
153	63432	BS & K 44	3891	514	T11S; R8E	27 & 34
154	63433	BS & K 45	3891	515	T11S; R8E	27 & 34
155	63434	BS & K 46	3891	516	T11S; R8E	27 & 34
156	63461	Vulcan 39	3909	204	T11S; R8E	29 & 30
157	63477	Vulcan 55	3909	212	T11S; R8E	29 & 30
158	63478	Vulcan 56	3909	213	T11S; R8E	29 & 30
159	63479	Vulcan 57	3909	201	T11S; R8E	29 & 30
160	63480	Vulcan 60	3909	200	T11S; R8E	30
161	309107	Jackie 21	8914	1983-1985	T12S; R8E	8
162	309108	Jackie 22	8914	1986-1988	T12S; R8E	8
163	309109	Jackie 23	8914	1989-1991	T12S; R8E	8
164	309110	Jackie 24	8914	1992-1994	T12S; R8E	8
165	309111	Jackie 25	8914	1995-1997	T12S; R8E	8
166	309112	Jackie 26	8914	1998-2000	T12S; R8E	8
167	331534	Jackie 27A	9929	920-923	T12S; R8E	8
168	333856	BS & K 26A			T11S; R8E	27, 28, 33 & 34
169	353857	KA 1	11343	1256	T11S; R8E	20
170	353858	KA 2	11343	1258	T11S; R8E	19 & 20
171	353859	KA 3	11343	1260	T11S; R8E	20
172	353860	KA 4	11343	1262	T11S; R8E	19 & 20
173	353861	KA 5	11343	1264	T11S; R8E	20
174	353862	KA 6	11343	1266	T11S; R8E	19 & 20
175	353863	KA 7	11343	1268	T11S; R8E	20
176	353864	KA 8	11343	1270	T11S; R8E	19 & 20
177	353865	KA 9	11343	1272	T11S; R8E	20
178	353866	KA 10	11343	1274	T11S; R8E	19 & 20
179	353867	KA 11	11343	1276	T11S; R8E	20

RECEIVED
 BLM AZ STATE OFFICE
 PHOENIX, ARIZONA
 2013 JUL 19 A 9:57

EXHIBIT A
 Unpatented Lode Claims
 Pima County, Arizona

	AMC	Claim	Recording Data		Township	Section
180	353868	KA 12	11343	1278	T11S; R8E	19 & 20
181	353869	KA 13	11343	1280	T11S; R8E	20
182	353870	KA 14	11343	1282	T11S; R8E	19 & 20
183	353871	KA 15	11343	1284	T11S; R8E	20
184	353872	KA 16	11343	1286	T11S; R8E	19 & 20
185	353873	KA 17	11343	1288	T11S; R8E	20
186	353874	KA 18	11343	1290	T11S; R8E	19 & 20
187	353875	KA 45	11343	1292	T11S; R8E	20
188	353876	KA 46	11343	1294	T11S; R8E	20
189	353877	KA 47	11343	1296	T11S; R8E	20
190	353878	KA 48	11343	1298	T11S; R8E	20
191	353879	Ka 49	11343	1300	T11S; R8E	20
192	353880	KA 50	11343	1302	T11S; R8E	20
193	353881	KA 51	11343	1304	T11S; R8E	20
194	353882	KA 52	11343	1306	T11S; R8E	20
195	353883	KA 53	11343	1308	T11S; R8E	20
196	353884	KA 54	11343	1310	T11S; R8E	20
197	353885	KA 55	11343	1312	T11S; R8E	20
198	353886	KA 56	11343	1314	T11S; R8E	20
199	353887	KA 57	11343	1316	T11S; R8E	20
200	353888	KA 58	11343	1318	T11S; R8E	20
201	353889	KA 59	11343	1320	T11S; R8E	20
202	353890	KA 60	11343	1322	T11S; R8E	20
203	353891	KA 61	11343	1324	T11S; R8E	20
204	353892	KA 62	11343	1326	T11S; R8E	20
205	353893	KA 81	11343	1328	T11S; R8E	21
206	353894	KA 82	11343	1330	T11S; R8E	20 & 21
207	353895	KA 83	11343	1332	T11S; R8E	21
208	353896	KA 84	11343	1334	T11S; R8E	20 & 21
209	353897	KA 85	11343	1336	T11S; R8E	21
210	353898	KA 86	11343	1338	T11S; R8E	20 & 21
211	353899	KA 87	11343	1340	T11S; R8E	21
212	353900	KA 88	11343	1342	T11S; R8E	20 & 21
213	353901	KA 89	11343	1344	T11S; R8E	21
214	353902	KA 90	11343	1346	T11S; R8E	20 & 21
215	353903	KA 91	11343	1348	T11S; R8E	21
216	353904	KA 92	11343	1350	T11S; R8E	20 & 21
217	353905	KA 93	11343	1352	T11S; R8E	21
218	353906	KA 94	11343	1354	T11S; R8E	20 & 21
219	353907	KA 95	11343	1356	T11S; R8E	21
220	353908	KA 96	11343	1358	T11S; R8E	20 & 21
221	353909	KA 97	11343	1360	T11S; R8E	21
222	353910	KA 98	11343	1362	T11S; R8E	20 & 21
223	353911	KA 147	11343	1364	T11S; R8E	19
224	353912	KA 148	11343	1366	T11S; R8E	19

RECEIVED
 BLM AZ STATE OFFICE
 PHOENIX, ARIZONA
 2013 JUL 19 A 9:51

EXHIBIT A
 Unpatented Lode Claims
 Pima County, Arizona

	AMC	Claim	Recording Data		Township	Section
225	353913	KA 149	11343	1368	T11S; R8E	19
226	353914	KA 150	11343	1370	T11S; R8E	19
227	353915	KA 151	11343	1372	T11S; R8E	19
228	353916	KA 152	11343	1374	T11S; R8E	19
229	353917	KA 153	11343	1376	T11S; R8E	19
230	353918	KA 154	11343	1378	T11S; R8E	19
231	353919	KA 155	11343	1380	T11S; R8E	19
232	353920	KA 156	11343	1382	T11S; R8E	19
233	353921	KA 157	11343	1384	T11S; R8E	19
234	353922	KA 158	11343	1386	T11S; R8E	19
235	353923	KA 159	11343	1388	T11S; R8E	19
236	353924	KA 160	11343	1390	T11S; R8E	19
237	353925	KA 161	11343	1392	T11S; R8E	19
238	353926	KA 162	11343	1394	T11S; R8E	19
239	353927	KA 163	11343	1396	T11S; R8E	19
240	353928	KA 164	11343	1398	T11S; R8E	19
241	380242	Pogo 1	13029	521	T12S; R8E	9
242	380243	Pogo 2	13029	523	T12S; R8E	9
243	380244	Pogo 3	13029	525	T12S; R8E	9
244	380245	Pogo 4	13029	527	T12S; R8E	9
245	380246	Pogo 5	13029	529	T12S; R8E	9
246	380247	Pogo 6	13029	531	T12S; R8E	9
247	380248	Pogo 7	13029	533	T12S; R8E	9
248	380249	Pogo 8	13029	535	T12S; R8E	9
249	382138	Pogo 9	13068	3207	T12S; R8E	9
250	382139	Pogo 10	13068	3209	T12S; R8E	9
251	382140	Pogo 11	13068	3211	T12S; R8E	9
252	382141	Pogo 12	13068	3213	T12S; R8E	9
253	382142	Pogo 13	13068	3215	T12S; R8E	9
254	382143	Pogo 14	13068	3217	T12S; R8E	9
255	382144	Pogo 15	13068	3219	T12S; R8E	9
256	382145	Pogo 16	13068	3221	T12S; R8E	9
257	382146	Pogo 17	13068	3223	T12S; R8E	9
258	382147	Pogo 18	13068	3225	T12S; R8E	9
259	382148	Pogo 19	13068	3227	T12S; R8E	9
260	382149	Pogo 20	13068	3229	T12S; R8E	9
261	382150	Pogo 21	13068	3231	T12S; R8E	9
262	382151	Pogo 22	13068	3233	T12S; R8E	9
263	382152	Pogo 23	13068	3235	T12S; R8E	9
264	382153	Pogo 24	13068	3237	T12S; R8E	9
265	382154	Pogo 25	13068	3239	T12S; R8E	9
266	382155	Pogo 26	13068	3241	T12S; R8E	9
267	382156	Pogo 27	13068	3243	T12S; R8E	9
268	382157	Pogo 28	13068	3245	T12S; R8E	9
269	382158	Pogo 29	13068	3247	T12S; R8E	9

RECEIVED
 EL PASO COUNTY OFFICE
 2013 JUL 19 A 9:57
 PHOENIX, ARIZONA

EXHIBIT A
 Unpatented Lode Claims
 Pima County, Arizona

	AMC	Claim	Recording Data		Township	Section
270	382159	Pogo 30	13068	3249	T12S; R8E	9
271	382160	Pogo 31	13068	3251	T12S; R8E	9
272	382161	Means 1	13068	3253	T12S; R8E	13
273	382162	Means 2	13068	3255	T12S; R8E	13
274	382163	Means 3	13068	3257	T12S; R8E	13
275	382164	Means 4	13068	3259	T12S; R8E	13
276	382165	Means 5	13068	3261	T12S; R8E	13
277	382166	Means 6	13068	3263	T12S; R8E	13
278	382167	Means 7	13068	3265	T12S; R8E	13
279	382168	Means 8	13068	3267	T12S; R8E	13
280	382169	Means 9	13068	3269	T12S; R8E	13
281	382170	Means 10	13068	3271	T12S; R8E	13
282	382171	Means 11	13068	3273	T12S; R8E	13
283	382172	Means 12	13068	3275	T12S; R8E	13
284	382173	Means 13	13068	3277	T12S; R8E	13
285	382174	Means 14	13068	3279	T12S; R8E	13
286	382175	Means 15	13068	3281	T12S; R8E	13
287	382176	Means 16	13068	3283	T12S; R8E	13
288	382177	Means 17	13068	3285	T12S; R8E	13
289	382178	Means 18	13068	3287	T12S; R8E	13
290	382179	Means 19	13068	3289	T12S; R8E	13
291	382180	Means 20	13068	3291	T12S; R8E	13
292	382181	Means 21	13068	3293	T12S; R8E	13
293	382182	Means 22	13068	3295	T12S; R8E	13
294	382183	Means 23	13068	3297	T12S; R8E	13
295	382184	Means 24	13068	3299	T12S; R8E	13
296	382185	Means 25	13068	3301	T12S; R8E	13
297	382186	Means 26	13068	3303	T12S; R8E	13
298	382187	Means 27	13068	3305	T12S; R8E	13
299	382188	Means 28	13068	3307	T12S; R8E	13
300	382189	Means 29	13068	3309	T12S; R8E	13
301	382190	Means 30	13068	3311	T12S; R8E	13
302	382191	Means 31	13068	3313	T12S; R8E	13
303	382192	Means 32	13068	3315	T12S; R8E	13
304	382193	Means 33	13068	3317	T12S; R8E	13
305	382194	Means 34	13068	3319	T12S; R8E	13
306	382195	Means 35	13068	3321	T12S; R8E	13
307	382196	Means 36	13068	3323	T12S; R8E	13
308	382197	Duncan 1	13068	3325	T12S; R8E	14
309	382198	Duncan 2	13068	3327	T12S; R8E	14
310	382199	Duncan 3	13068	3329	T12S; R8E	14
311	382200	Duncan 4	13068	3331	T12S; R8E	14
312	382201	Duncan 5	13068	3333	T12S; R8E	14
313	382202	Duncan 6	13068	3335	T12S; R8E	14
314	382203	Duncan 7	13068	3337	T12S; R8E	14

RECEIVED
 BIRMINGHAM STATE OFFICE
 2013 JUL 19 A 9:57
 PHOENIX, ARIZONA

EXHIBIT A
 Unpatented Lode Claims
 Pima County, Arizona

	AMC	Claim	Recording Data		Township	Section
315	382204	Duncan 8	13068	3339	T12S; R8E	14
316	382205	Duncan 9	13068	3341	T12S; R8E	14
317	382206	Duncan 10	13068	3343	T12S; R8E	14
318	382207	Duncan 11	13068	3345	T12S; R8E	14
319	382208	Duncan 12	13068	3347	T12S; R8E	14
320	382209	Duncan 13	13068	3349	T12S; R8E	14
321	382210	Duncan 14	13068	3351	T12S; R8E	14
322	382211	Duncan 15	13068	3353	T12S; R8E	14
323	382212	Duncan 16	13068	3355	T12S; R8E	14
324	382213	Duncan 17	13068	3357	T12S; R8E	14
325	382214	Duncan 18	13068	3359	T12S; R8E	14
326	382215	Duncan 19	13068	3361	T12S; R8E	14
327	382216	Duncan 20	13068	3363	T12S; R8E	14
328	382217	Duncan 21	13068	3365	T12S; R8E	14
329	382218	Duncan 22	13068	3367	T12S; R8E	14
330	382219	Duncan 23	13068	3369	T12S; R8E	14
331	382220	Duncan 24	13068	3371	T12S; R8E	14
332	382221	Duncan 25	13068	3373	T12S; R8E	14
333	382222	Duncan 26	13068	3375	T12S; R8E	14
334	382223	Duncan 27	13068	3377	T12S; R8E	14
335	382224	Duncan 28	13068	3379	T12S; R8E	14
336	382225	Duncan 29	13068	3381	T12S; R8E	14
337	382226	Duncan 30	13068	3383	T12S; R8E	14
338	382227	Duncan 31	13068	3385	T12S; R8E	14
339	382228	Duncan 32	13068	3387	T12S; R8E	14
340	382229	Duncan 33	13068	3389	T12S; R8E	14
341	382230	Duncan 34	13068	3391	T12S; R8E	14
342	382231	June 1	13068	3493	T12S; R8E	12
343	382232	June 2	13068	3495	T12S; R8E	12
344	382233	June 3	13068	3497	T12S; R8E	12
345	382234	June 4	13068	3499	T12S; R8E	12
346	382235	June 5	13068	3501	T12S; R8E	12
347	382236	June 6	13068	3503	T12S; R8E	12
348	382237	June 7	13068	3505	T12S; R8E	12
349	382238	Thor 1	13068	3421	T12S; R8E	15
350	382239	Thor 2	13068	3423	T12S; R8E	15
351	382240	Thor 3	13068	3425	T12S; R8E	15
352	382241	Thor 4	13068	3427	T12S; R8E	15
353	382242	Thor 5	13068	3429	T12S; R8E	15
354	382243	Thor 6	13068	3431	T12S; R8E	15
355	382244	Thor 7	13068	3433	T12S; R8E	15
356	382245	Thor 8	13068	3435	T12S; R8E	15
357	382246	Thor 9	13068	3437	T12S; R8E	15
358	382247	Thor 10	13068	3439	T12S; R8E	15
359	382248	Thor 11	13068	3441	T12S; R8E	15

RECEIVED
 PIMA COUNTY STATE OFFICE
 2013 JUL 19 A P 57
 PHOENIX, ARIZONA

EXHIBIT A
 Unpatented Lode Claims
 Pima County, Arizona

	AMC	Claim	Recording Data		Township	Section
360	382249	Thor 12	13068	3443	T12S; R8E	15
361	382250	Thor 13	13068	3445	T12S; R8E	15
362	382251	Thor 14	13068	3447	T12S; R8E	15
363	382252	Thor 15	13068	3449	T12S; R8E	15
364	382253	Thor 16	13068	3451	T12S; R8E	15
365	382254	Thor 17	13068	3453	T12S; R8E	15
366	382255	Thor 18	13068	3455	T12S; R8E	15
367	382256	Thor 19	13068	3457	T12S; R8E	15
368	382257	Thor 20	13068	3459	T12S; R8E	15
369	382258	Thor 21	13068	3461	T12S; R8E	15
370	382259	Thor 22	13068	3463	T12S; R8E	15
371	382260	Thor 23	13068	3465	T12S; R8E	15
372	382261	Thor 24	13068	3467	T12S; R8E	15
373	382262	Thor 25	13068	3469	T12S; R8E	15
374	382263	Thor 26	13068	3471	T12S; R8E	15
375	382264	Thor 27	13068	3473	T12S; R8E	15
376	382265	Thor 28	13068	3475	T12S; R8E	15
377	382266	Thor 29	13068	3477	T12S; R8E	15
378	382267	Thor 30	13068	3479	T12S; R8E	15
379	382268	Thor 31	13068	3481	T12S; R8E	15
380	382269	Thor 32	13068	3483	T12S; R8E	15
381	382270	Thor 33	13068	3485	T12S; R8E	15
382	382271	Thor 34	13068	3487	T12S; R8E	15
383	382272	Thor 35	13068	3489	T12S; R8E	15
384	382273	Thor 36	13068	3491	T12S; R8E	15
385	382274	Loki 1	13068	3393	T12S; R8E	10
386	382275	Loki 2	13068	3395	T12S; R8E	10
387	382276	Loki 3	13068	3397	T12S; R8E	10
388	382277	Loki 4	13068	3399	T12S; R8E	10
389	382278	Loki 5	13068	3401	T12S; R8E	10
390	382279	Loki 6	13068	3403	T12S; R8E	10
391	382280	Loki 7	13068	3405	T12S; R8E	10
392	382281	Loki 8	13068	3407	T12S; R8E	10
393	382282	Loki 9	13068	3409	T12S; R8E	10
394	382283	Loki 10	13068	3411	T12S; R8E	10
395	382284	Loki 11	13068	3413	T12S; R8E	10
396	382285	Loki 12	13068	3415	T12S; R8E	10
397	382286	Loki 13	13068	3417	T12S; R8E	10
398	382287	Loki 14	13068	3419	T12S; R8E	10

Total 398 Claims

RECEIVED
 CLERK'S OFFICE
 PHOENIX, ARIZONA
 2013 JUL 19 A 9 57

United States Department of the Interior
Bureau of Land Management
 LANDS/RECREATION & PLANNING
 ONE N CENTRAL AVE
 PHOENIX, AZ 85004 -2203
 Phone: 602-417-9200

Receipt

No: 2836750

Transaction #: 2922274	
Date of Transaction: 07/22/2013	
CUSTOMER:	
ASARCO LLC 5285 E WILLIAMS CIR STE 2000 TUCSON, AZ 85711-7711 US	

LINE #	QTY	DESCRIPTION	REMARKS	UNIT PRICE	TOTAL
1	1.00	LOCATABLE MINERALS / MINING CLAIMS-NOT NEW-UNADJUD, ONE AUTH NO. ONLY / MINING CLAIM MONEY RECEIVED CASES: AMC48521/\$55720.00	MAINT FEE PYMNT (398) 2014 / NOI (398) 2014	- n/a -	55720.00
TOTAL:					\$55,720.00

PAYMENT INFORMATION			
1	AMOUNT:	55720.00	POSTMARKED: 07/17/2013
	TYPE:	CHECK	RECEIVED: 07/19/2013
	CHECK NO:	5943	
	NAME:	ASARCO LLC 5285 E WILLIAMS CIR STE 2000 TUCSON AZ 85711-7711 US	

REMARKS

This receipt was generated by the automated BLM Collections and Billing System and is a paper representation of a portion of the official electronic record contained therein.

UNITED STATES
DEPARTMENT OF THE INTERIOR
BUREAU OF LAND MANAGEMENT

Amc 335856

CREDIT CARD PAYMENT
For Mining Claim Maintenance Fee

THIS IS A CHANGE OF ADDRESS

TELEPHONE SUBMISSION - ACCURACY OF THE BELOW INFORMATION IS THE RESPONSIBILITY OF THE CLAIMANT/OWNER

NAME Larry D Shelton
ADDRESS 1 PO BOX 6999
CITY Ocean View STATE HI ZIP 96737
PHONE # 808 - 929 - 8242

SEND RECEIPT TO Above address
 Other (include Name and Mailing Address):

AMC NUMBER
Bachelor #1
335856
335857

CLAIM/SITE NAME
Bachelor #1
Bachelor #2

20 A
Placer

2 # of Claim/Site
< 140.00 Each
> 280.00 Total Charged AG (INITIALS)

DATE STAMP

RECEIVED
BLM AZ STATE OFFICE
2012 JUL 17 P 1:55
PHOENIX, ARIZONA

RECEIPT # 2611713

ENTERED INTO COMPUTER

JUL 26 2012 OB

***** FOR OFFICIAL USE ONLY *****
DATE _____ INITIALS _____ VERIFIED _____

United States Department of the Interior
Bureau of Land Management
 LANDS/RECREATION & PLANNING
 ONE N CENTRAL AVE
 PHOENIX, AZ 85004 -2203
 Phone: 602-417-9200

Receipt

No: 2611713

Transaction #: 2691889	ENTERED INTO COMPUTER
Date of Transaction: 07/19/2012	
CUSTOMER:	
JUL 28 2012 <i>JB</i>	
LARRY D SHELTON PO BOX 6999 OCEAN VIEW, HI 96737-6999 US	

LINE #	QTY	DESCRIPTION	REMARKS	UNIT PRICE	TOTAL
1	1.00	LOCATABLE MINERALS / MINING CLAIMS-NOT NEW-UNADJUD, ONE AUTH NO. ONLY / MINING CLAIM MONEY RECEIVED CASES: AMC335856/\$280.00	MAINT (2) 2013	- n/a -	280.00
TOTAL:					\$280.00

PAYMENT INFORMATION				
NOTE: Items will appear on credit card statement as "Bureau of Land Mgmt CO".				
1	AMOUNT:	280.00	POSTMARKED:	N/A
	TYPE:	CREDIT CARD	RECEIVED:	07/17/2012
	NAME:	SHELTON, LARRY D PO BOX 6999 OCEAN VIEW HI 96737-6999 US		
	CARD NO:	XXXXXXXXXXXX3538	AUTH CODE:	363746
	NAME ON CARD:	LARRY D SHELTON		
	EXPIRES:	01/2013		
	SIGNATURE:			

REMARKS

This receipt was generated by the automated BLM Collections and Billing System and is a paper representation of a portion of the official electronic record contained therein.



Amc 48521
63296
309087
331534
333856
353857
380242
382138

July 12, 2012

Arizona State Office
Bureau of Land Management
Department of the Interior
Suite 800
One North Central Avenue
Phoenix, AZ 85004-4427
602-417-9200

RECEIVED
BLM AZ STATE OFFICE
2012 JUL 16 P 12:00
PHOENIX, ARIZONA

Notice of Intent to Hold and Payment of Annual Claim Maintenance Fee 2012/2013.

Dear Sir or Madam:

The Final Rule as published in the Federal Register implements provisions of the Interior Department and related agencies, Appropriations Act of 2003 (the "Act") requires an annual rental fee of \$140.00 for each unpatented mining claim and site located and held under the General Mining Law of 1872.

This will serve as notice that Silver Bell Mining LLC, a Delaware Limited Liability Company, whose address for purposes of this filing is **25000 West Avra Valley Rd. Marana, AZ 85653** intends to hold the 398 mining claims and / or mill sites described in Exhibit A attached herewith, by payment of the annual claim maintenance fee of \$140.00 per claim or site. The total amount owed therefore is **\$55,720.00** to hold these claims for the year ending September 1, 2013.

The attached Exhibit A lists the individual claim names, BLM serial numbers, and book and page number for the county records. The claims and/or sites are located in Pima County, AZ

The recorded documents and any notices of acknowledgments concerning the above mentioned claims should be sent to my attention at the address listed above.

Sincerely,

J. Chris Pfahl
Agent for Silver Bell Mining LLC
Enclosures

NO. OF CLAIMS 398
AMOUNT \$55,720.00
RECEIPT NO. 21009266
INIT. C.P.
** BLM-ASO**

ENTERED INTO COMPUTER
JUL 24 2012 PB

All 398 claims are 20.66 Acre LUDE'S PB

EXHIBIT A
Unpatented Lode Claims
Pima County, Arizona

	AMC Serial No.	Claim Name	Recording Data		Township & Range	Section
			Book	Page		
1	48521	May #1	355	211	T12S; R8E	11 & 14
2	48522	May #2	352	300	T12S; R8E	11 & 14
3	48523	May #3	352	301	T12S; R8E	10,11,14, & 15
4	48524	May #4	352	302	T12S; R8E	10 & 15
5	48525	May #5	352	303	T12S; R8E	10 & 15
6	48538	May #22	2235	479	T12S; R8E	1 & 12
7	48539	May #23	2235	480	T12S; R8E	1 & 12
8	48540	May #24	2235	481	T12S; R8E	12
9	48541	May #25	2235	482	T12S; R8E	12
10	48542	May #26	2844	622	T12S; R8E	12
11	48543	May #27	2844	623	T12S; R8E	12
12	48544	May #28	2844	624	T12S; R8E	12
13	48545	May #29	2844	625	T12S; R8E	12
14	48546	May #30	2844	626	T12S; R8E	12
15	48547	May #31	2844	627	T12S; R8E	12
16	48548	May #32	2844	628	T12S; R8E	12 & 13
17	48549	May #33	2844	629	T12S; R8E	12
18	48550	May #34	2844	630	T12S; R8E	12
19	48551	May #35	2844	631	T12S; R8E	12
20	48552	May #36	2844	632	T12S; R8E	12
21	48553	May #37	2844	633	T12S; R8E	12 & 13
22	48554	May #38	2844	634	T12S; R8&9E	12 & 7
23	48555	May #39	2844	635	T12S; R8&9E	12, 7 & 8
24	48556	May #40	2844	636	T12S; R8&9E	12 & 18
25	48557	May #41	2844	637	T12S; R8&9E	12 & 18
26	48558	May #42	2844	638	T12S; R8&9E	12, 13 & 18
27	48561	May #48	5740	137	T12S; R8E	10
28	48562	May #49	2740	138	T12S; R8E	10
29	48563	May #50	2740	139	T12S; R8E	10
30	48564	May #51	2740	140	T12S; R8E	10
31	48565	May # 59	2740/2930	572/638	T12S; R9E	7 & 18
32	48566	May #60	2981/5917	480/798	T12S; R9E	7 & 18
33	48567	May #61	3016	799	T12S; R9E	7 & 18
34	48593	May #91	2981	942	T12S; R9E	12 & 13
35	48594	May #92	4326	943	T12S; R8E	12 & 13
36	48595	May #93	4326	944	T12S; R8E	12
37	48596	May #94	4326	945	T12S; R8E	12
38	48597	May #95	4326	946	T12S; R8E	12
39	48598	May #96	4326	947	T12S; R8E	12
40	48599	May #97	4326	948	T12S; R8E	12
41	48600	May #98	4326	949	T12S; R8E	12
42	48601	May #99	4326	950	T12S; R8E	12
43	48603	El Tiro 2	1756/9359	176	T11S & T12S;	34 & 3
44	48604	El Tiro 3	1756/9359	177	T11S & T12S;	34 & 3

RECEIVED
 BLM AZ STATE OFFICE
 PHOENIX, ARIZONA
 2017 JUL 6 PM 12:09

EXHIBIT A
Unpatented Lode Claims
Pima County, Arizona

	AMC	Claim	Recording Data		Township	Section
45	48605	El Tiro 4	1756	178	T12S; R8E	3
46	48606	El Tiro 5	1756	179	T12S; R8E	3
47	48607	El Tiro 6	1756	180	T12S; R8E	3
48	48608	El Tiro 7	1756	181	T12S; R8E	3
49	48616	El Tiro 16	4002/9359	571	T12S; R8E	5 & 8
50	48619	El Tiro 19	4228	2	T12S; R8E	11
51	48620	El Tiro 20	4228	3	T12S; R8E	11
52	48621	El Tiro 21	4228	4	T12S; R8E	3,10 &11
53	48622	El Tiro 22	4228	5	T12S; R8E	3
54	48623	El Tiro 23	4228	6	T12S; R8E	3
55	48624	El Tiro 24	4228	7	T12S; R8E	3
56	48625	El Tiro 25	4228	8	T12S; R8E	3
57	48626	El Tiro 26	4228	9	T12S; R8E	3
58	48627	El Tiro 27	4228	10	T12S; R8E	3
59	48628	El Tiro 28	4228	11	T12S; R8E	3
60	48629	El Tiro 29	4228	12	T12S; R8E	3
61	48630	El Tiro 30	4228	13	T12S; R8E	3
62	48631	El Tiro 31	4228	14	T12S; R8E	3
63	48632	El Tiro 32	4228	15	T12S; R8E	3
64	48633	El Tiro 33	4228	16	T12S; R8E	3
65	48634	El Tiro 34	4228	17	T12S; R8E	3
66	48635	El Tiro 35	4228	18	T12S; R8E	3
67	48636	El Tiro 36	4228	19	T12S; R8E	3
68	48637	El Tiro 37	4228	20	T12S; R8E	3
69	48638	El Tiro 38	4228	21	T12S; R8E	3
70	48639	El Tiro 39	4228	22	T12S; R8E	3
71	48640	El Tiro 40	4228	23	T12S; R8E	3
72	48641	El Tiro 41	4228	24	T12S; R8E	3
73	48642	El Tiro 42	4228	25	T12S; R8E	3
74	48643	El Tiro 43	4228/9359	26	T11 & T12S; R	34 & 3
75	48644	El Tiro 44	4228/9359	27	T11 & T12S; R	34 & 3
76	48647	El Tiro 47	4228/9359	30	T11 & T12S; R	34 & 3
77	63340	Ironwood 5	1461/9359	214/516		29 & 30
78	63341	Ironwood 6	1461/9359	215	T11S; R8E	29 & 30
79	63342	Ironwood 7	1461/9359	216	T11S; R8E	29, 30 &31
80	66343	Ironwood 8	1461/9359	217	T11S; R8E	29, 30, 31 & 32
81	66344	Ironwood 9	1461	218	T11S; R8E	31
82	66345	Ironwood 10	1461	219	T11S; R8E	30 & 31
83	66346	Ironwood 11	1461	220	T11S; R8E	30 & 31
84	66347	Ironwood 12	1461	221	T11S; R8E	30
85	66348	Ironwood 13	1461	222	T11S; R8E	30
86	66349	Ironwood 14	1461	223	T11S; R8E	30
87	63350	Ironwood 15	1461/1512	224/374	T11S; R8E	30 & 31
88	63351	Ironwood 16	1461/1510	225/519	T11S; R8E	31
89	63352	Ironwood 17	1461	226	T11S; R8E	31

RECEIVED
 PIMA COUNTY STATE OFFICE
 2012 JUL 16 PM 12:09
 PHOENIX, ARIZONA

EXHIBIT A
Unpatented Lode Claims
Pima County, Arizona

	AMC	Claim	Recording Data		Township	Section
90	63353	Ironwood 18	1461	227	T11S; R8E	31
91	63354	Ironwood 19	1461	228	T11S; R8E	31
92	63355	Ironwood 20	1461	229	T11S; R8E	31
93	63356	Ironwood 21	1461/1510	230/520	T11S; R8E	31
94	63357	Ironwood 22	1461	231	T11S; R8E	31
95	63358	Ironwood 23	1461	232	T11S; R8E	30 & 31
96	63359	Ironwood 24	1461	233	T11S; R8E	31
97	63360	Ironwood 25	1461	234	T11S; R8E	31
98	63361	Ironwood 26	1461	235	T11S; R8E	31
99	63362	Ironwood 27	1461	236	T11S; R8E	31
100	63363	Ironwood 28	1461	237	T11S; R8E	31
101	63364	Ironwood 29	1461	238	T11S; R8E	31
102	63365	Ironwood 30	1461	239	T11S; R8E	31
103	63366	Ironwood 31	1461	240	T11S; R8E	31
104	63367	Ironwood 32	1461	241	T11S & T12S;	6 & 31
105	63368	Ironwood 33	1461	242	T11S & T12S;	6 & 31
106	63369	Ironwood 34	1461	243	T11S & T12S;	6 & 31
107	63370	Ironwood 35	1461	244	T11S & T12S;	6 & 31
108	63371	Ironwood 36	1465/1510	263/517	T11S; R8E	31
109	63372	Ironwood 37	1465	264	T11S; R8E	31
110	63373	Ironwood 38	1465/1510	265/518	T11S & T12S;	6 & 31
111	63374	Ironwood 39	1465	266	T11S & T12S;	6 & 31
112	63375	Ironwood 40	1465	267	T11S & T12S;	6 & 31
113	63376	Ironwood 41	1465	268	T11S & T12S;	6 & 31
114	63377	Ironwood 42	1465	269	T11S & T12S;	6 & 31
115	63378	Ironwood 43	1465	270	T11S & T12S;	6 & 31
116	63380	Ironwood 45	1465	272	T11S; R8E	31
117	63381	Ironwood 46	1465	273	T11S; R8E	31
118	63382	Ironwood 47	1465	274	T11S; R8E	31
119	63383	Ironwood 48	1465	275	T11S; R8E	31
120	63384	Ironwood 49	1465	276	T11S; R8E	31
121	63385	Ironwood 50	1465	277	T11S; R8E	31
122	63386	Ironwood 51	1465	278	T11S; R8E	31
123	63387	Ironwood 52	1465	279	T11S; R8E	31
124	63388	Ironwood 53	1465	280	T11S & T12S;	6 & 31
125	63389	Ironwood 54	1465	281	T11S; R8E	31
126	63390	Ironwood 55	1465	282	T11S; R8E	31
127	63391	Ironwood 56	1465	283	T11S; R8E	31
128	63392	Ironwood 57	1465	284	T11S; R8E	31
129	63393	Ironwood 58	1465	285	T11S; R8E	31
130	63394	Ironwood 59	1465	286	T11S; R8E	31
131	63395	Ironwood 60	1465	287	T11S; R8E	31
132	63396	Ironwood 61	1465	288	T11S; R8E	31
133	63397	Ironwood 62	1465	289	T11S; R8E	31
134	63398	Ironwood 63	1465	290	T11S; R8E	31

RECEIVED
 BLM AZ STATE OFFICE
 2012 JUL 15 P 12:09
 PHOENIX, ARIZONA

EXHIBIT A
Unpatented Lode Claims
Pima County, Arizona

	AMC	Claim	Recording Data		Township	Section
-135	63403	BS & K 17	2550	163	T11S; R8E	27 & 28
-136	63405	BS & K 19	2550	165	T11S; R8E	27 & 28
-137	63407	BS & K 21	2550	165	T11S; R8E	27 & 28
-138	63409	BS & K 23	2550	169	T11S; R8E	27 & 28
139	63414	BS & K 27	3656	130	T11S; R8E	27 & 34
140	63415	BS & K 28	3891	49	T11S; R8E	27 & 34
141	63420	BS & K 32	3891	502	T11S; R8E	27
142	63421	BS & K 33	3891	503	T11S; R8E	27
143	63422	BS & K 34	3891	504	T11S; R8E	27
144	63423	BS & K 35	3891	505	T11S; R8E	27
145	63424	BS & K 36	3891	506	T11S; R8E	27
146	63425	BS & K 37	3891	507	T11S; R8E	27
147	63426	BS & K 38	3891	508	T11S; R8E	27
148	63427	BS & K 39	3891	509	T11S; R8E	27
149	63428	BS & K 40	3891	510	T11S; R8E	27
150	63429	BS & K 41	3891	511	T11S; R8E	27
151	63430	BS & K 42	3891	512		27 & 34
152	63431	BS & K 43	3891	513	T11S; R8E	27 & 34
153	63432	BS & K 44	3891	514	T11S; R8E	27 & 34
154	63433	BS & K 45	3891	515	T11S; R8E	27 & 34
155	63434	BS & K 46	3891	516	T11S; R8E	27 & 34
156	63461	Vulcan 39	3909	204	T11S; R8E	29 & 30
157	63477	Vulcan 55	3909	212	T11S; R8E	29 & 30
158	63478	Vulcan 56	3909	213	T11S; R8E	29 & 30
159	63479	Vulcan 57	3909	201	T11S; R8E	29 & 30
160	63480	Vulcan 60	3909	200	T11S; R8E	30
161	309107	Jackie 21	8914	1983-1985	T12S; R8E	8
162	309108	Jackie 22	8914	1986-1988	T12S; R8E	8
163	309109	Jackie 23	8914	1989-1991	T12S; R8E	8
164	309110	Jackie 24	8914	1992-1994	T12S; R8E	8
165	309111	Jackie 25	8914	1995-1997	T12S; R8E	8
166	309112	Jackie 26	8914	1998-2000	T12S; R8E	8
167	331534	Jackie 27A	9929	920-923	T12S; R8E	8
168	333856	BS & K 26A			T11S; R8E	27, 28, 33 & 34
169	353857	KA 1	11343	1256	T11S; R8E	20
170	353858	KA 2	11343	1258	T11S; R8E	19 & 20
171	353859	KA 3	11343	1260	T11S; R8E	20
172	353860	KA 4	11343	1262	T11S; R8E	19 & 20
173	353861	KA 5	11343	1264	T11S; R8E	20
174	353862	KA 6	11343	1266	T11S; R8E	19 & 20
175	353863	KA 7	11343	1268	T11S; R8E	20
176	353864	KA 8	11343	1270	T11S; R8E	19 & 20
177	353865	KA 9	11343	1272	T11S; R8E	20
178	353866	KA 10	11343	1274	T11S; R8E	19 & 20
179	353867	KA 11	11343	1276	T11S; R8E	20

RECEIVED
 BLM AZ STATE OFFICE
 2017 JUL 16 P 12:09
 DENIX, ARIZONA

EXHIBIT A
 Unpatented Lode Claims
 Pima County, Arizona

	AMC	Claim	Recording Data		Township	Section
180	353868	KA 12	11343	1278	T11S; R8E	19 & 20
181	353869	KA 13	11343	1280	T11S; R8E	20
182	353870	KA 14	11343	1282	T11S; R8E	19 & 20
183	353871	KA 15	11343	1284	T11S; R8E	20
184	353872	KA 16	11343	1286	T11S; R8E	19 & 20
185	353873	KA 17	11343	1288	T11S; R8E	20
186	353874	KA 18	11343	1290	T11S; R8E	19 & 20
187	353875	KA 45	11343	1292	T11S; R8E	20
188	353876	KA 46	11343	1294	T11S; R8E	20
189	353877	KA 47	11343	1296	T11S; R8E	20
190	353878	KA 48	11343	1298	T11S; R8E	20
191	353879	Ka 49	11343	1300	T11S; R8E	20
192	353880	KA 50	11343	1302	T11S; R8E	20
193	353881	KA 51	11343	1304	T11S; R8E	20
194	353882	KA 52	11343	1306	T11S; R8E	20
195	353883	KA 53	11343	1308	T11S; R8E	20
196	353884	KA 54	11343	1310	T11S; R8E	20
197	353885	KA 55	11343	1312	T11S; R8E	20
198	353886	KA 56	11343	1314	T11S; R8E	20
199	353887	KA 57	11343	1316	T11S; R8E	20
200	353888	KA 58	11343	1318	T11S; R8E	20
201	353889	KA 59	11343	1320	T11S; R8E	20
202	353890	KA 60	11343	1322	T11S; R8E	20
203	353891	KA 61	11343	1324	T11S; R8E	20
204	353892	KA 62	11343	1326	T11S; R8E	20
205	353893	KA 81	11343	1328	T11S; R8E	21
206	353894	KA 82	11343	1330	T11S; R8E	20 & 21
207	353895	KA 83	11343	1332	T11S; R8E	21
208	353896	KA 84	11343	1334	T11S; R8E	20 & 21
209	353897	KA 85	11343	1336	T11S; R8E	21
210	353898	KA 86	11343	1338	T11S; R8E	20 & 21
211	353899	KA 87	11343	1340	T11S; R8E	21
212	353900	KA 88	11343	1342	T11S; R8E	20 & 21
213	353901	KA 89	11343	1344	T11S; R8E	21
214	353902	KA 90	11343	1346	T11S; R8E	20 & 21
215	353903	KA 91	11343	1348	T11S; R8E	21
216	353904	KA 92	11343	1350	T11S; R8E	20 & 21
217	353905	KA 93	11343	1352	T11S; R8E	21
218	353906	KA 94	11343	1354	T11S; R8E	20 & 21
219	353907	KA 95	11343	1356	T11S; R8E	21
220	353908	KA 96	11343	1358	T11S; R8E	20 & 21
221	353909	KA 97	11343	1360	T11S; R8E	21
222	353910	KA 98	11343	1362	T11S; R8E	20 & 21
223	353911	KA 147	11343	1364	T11S; R8E	19
224	353912	KA 148	11343	1366	T11S; R8E	19

RECEIVED
 BLM AZ STATE OFFICE
 PHOENIX, ARIZONA
 2012 JUL 16 P 12:09

EXHIBIT A
 Unpatented Lode Claims
 Pima County, Arizona

	AMC	Claim	Recording Data		Township	Section
225	353913	KA 149	11343	1368	T11S; R8E	19
226	353914	KA 150	11343	1370	T11S; R8E	19
227	353915	KA 151	11343	1372	T11S; R8E	19
228	353916	KA 152	11343	1374	T11S; R8E	19
229	353917	KA 153	11343	1376	T11S; R8E	19
230	353918	KA 154	11343	1378	T11S; R8E	19
231	353919	KA 155	11343	1380	T11S; R8E	19
232	353920	KA 156	11343	1382	T11S; R8E	19
233	353921	KA 157	11343	1384	T11S; R8E	19
234	353922	KA 158	11343	1386	T11S; R8E	19
235	353923	KA 159	11343	1388	T11S; R8E	19
236	353924	KA 160	11343	1390	T11S; R8E	19
237	353925	KA 161	11343	1392	T11S; R8E	19
238	353926	KA 162	11343	1394	T11S; R8E	19
239	353927	KA 163	11343	1396	T11S; R8E	19
240	353928	KA 164	11343	1398	T11S; R8E	19
241	380242	Pogo 1	13029	521	T12S; R8E	9
242	380243	Pogo 2	13029	523	T12S; R8E	9
243	380244	Pogo 3	13029	525	T12S; R8E	9
244	380245	Pogo 4	13029	527	T12S; R8E	9
245	380246	Pogo 5	13029	529	T12S; R8E	9
246	380247	Pogo 6	13029	531	T12S; R8E	9
247	380248	Pogo 7	13029	533	T12S; R8E	9
248	380249	Pogo 8	13029	535	T12S; R8E	9
249	382138	Pogo 9	13068	3207	T12S; R8E	9
250	382139	Pogo 10	13068	3209	T12S; R8E	9
251	382140	Pogo 11	13068	3211	T12S; R8E	9
252	382141	Pogo 12	13068	3213	T12S; R8E	9
253	382142	Pogo 13	13068	3215	T12S; R8E	9
254	382143	Pogo 14	13068	3217	T12S; R8E	9
255	382144	Pogo 15	13068	3219	T12S; R8E	9
256	382145	Pogo 16	13068	3221	T12S; R8E	9
257	382146	Pogo 17	13068	3223	T12S; R8E	9
258	382147	Pogo 18	13068	3225	T12S; R8E	9
259	382148	Pogo 19	13068	3227	T12S; R8E	9
260	382149	Pogo 20	13068	3229	T12S; R8E	9
261	382150	Pogo 21	13068	3231	T12S; R8E	9
262	382151	Pogo 22	13068	3233	T12S; R8E	9
263	382152	Pogo 23	13068	3235	T12S; R8E	9
264	382153	Pogo 24	13068	3237	T12S; R8E	9
265	382154	Pogo 25	13068	3239	T12S; R8E	9
266	382155	Pogo 26	13068	3241	T12S; R8E	9
267	382156	Pogo 27	13068	3243	T12S; R8E	9
268	382157	Pogo 28	13068	3245	T12S; R8E	9
269	382158	Pogo 29	13068	3247	T12S; R8E	9

RECEIVED
 BLM AZ STATE OFFICE
 2012 JUL 16 P 12:09
 PHOENIX, ARIZONA

EXHIBIT A
 Unpatented Lode Claims
 Pima County, Arizona

	AMC	Claim	Recording Data		Township	Section
270	382159	Pogo 30	13068	3249	T12S; R8E	9
271	382160	Pogo 31	13068	3251	T12S; R8E	9
272	382161	Means 1	13068	3253	T12S; R8E	13
273	382162	Means 2	13068	3255	T12S; R8E	13
274	382163	Means 3	13068	3257	T12S; R8E	13
275	382164	Means 4	13068	3259	T12S; R8E	13
276	382165	Means 5	13068	3261	T12S; R8E	13
277	382166	Means 6	13068	3263	T12S; R8E	13
278	382167	Means 7	13068	3265	T12S; R8E	13
279	382168	Means 8	13068	3267	T12S; R8E	13
280	382169	Means 9	13068	3269	T12S; R8E	13
281	382170	Means 10	13068	3271	T12S; R8E	13
282	382171	Means 11	13068	3273	T12S; R8E	13
283	382172	Means 12	13068	3275	T12S; R8E	13
284	382173	Means 13	13068	3277	T12S; R8E	13
285	382174	Means 14	13068	3279	T12S; R8E	13
286	382175	Means 15	13068	3281	T12S; R8E	13
287	382176	Means 16	13068	3283	T12S; R8E	13
288	382177	Means 17	13068	3285	T12S; R8E	13
289	382178	Means 18	13068	3287	T12S; R8E	13
290	382179	Means 19	13068	3289	T12S; R8E	13
291	382180	Means 20	13068	3291	T12S; R8E	13
292	382181	Means 21	13068	3293	T12S; R8E	13
293	382182	Means 22	13068	3295	T12S; R8E	13
294	382183	Means 23	13068	3297	T12S; R8E	13
295	382184	Means 24	13068	3299	T12S; R8E	13
296	382185	Means 25	13068	3301	T12S; R8E	13
297	382186	Means 26	13068	3303	T12S; R8E	13
298	382187	Means 27	13068	3305	T12S; R8E	13
299	382188	Means 28	13068	3307	T12S; R8E	13
300	382189	Means 29	13068	3309	T12S; R8E	13
301	382190	Means 30	13068	3311	T12S; R8E	13
302	382191	Means 31	13068	3313	T12S; R8E	13
303	382192	Means 32	13068	3315	T12S; R8E	13
304	382193	Means 33	13068	3317	T12S; R8E	13
305	382194	Means 34	13068	3319	T12S; R8E	13
306	382195	Means 35	13068	3321	T12S; R8E	13
307	382196	Means 36	13068	3323	T12S; R8E	13
308	382197	Duncan 1	13068	3325	T12S; R8E	14
309	382198	Duncan 2	13068	3327	T12S; R8E	14
310	382199	Duncan 3	13068	3329	T12S; R8E	14
311	382200	Duncan 4	13068	3331	T12S; R8E	14
312	382201	Duncan 5	13068	3333	T12S; R8E	14
313	382202	Duncan 6	13068	3335	T12S; R8E	14
314	382203	Duncan 7	13068	3337	T12S; R8E	14

RECEIVED
 BLM AZ STATE OFFICE
 2012 JUL 16 12:09
 PHOENIX, ARIZONA

EXHIBIT A
Unpatented Lode Claims
Pima County, Arizona

	AMC	Claim	Recording Data		Township	Section
315	382204	Duncan 8	13068	3339	T12S; R8E	14
316	382205	Duncan 9	13068	3341	T12S; R8E	14
317	382206	Duncan 10	13068	3343	T12S; R8E	14
318	382207	Duncan 11	13068	3345	T12S; R8E	14
319	382208	Duncan 12	13068	3347	T12S; R8E	14
320	382209	Duncan 13	13068	3349	T12S; R8E	14
321	382210	Duncan 14	13068	3351	T12S; R8E	14
322	382211	Duncan 15	13068	3353	T12S; R8E	14
323	382212	Duncan 16	13068	3355	T12S; R8E	14
324	382213	Duncan 17	13068	3357	T12S; R8E	14
325	382214	Duncan 18	13068	3359	T12S; R8E	14
326	382215	Duncan 19	13068	3361	T12S; R8E	14
327	382216	Duncan 20	13068	3363	T12S; R8E	14
328	382217	Duncan 21	13068	3365	T12S; R8E	14
329	382218	Duncan 22	13068	3367	T12S; R8E	14
330	382219	Duncan 23	13068	3369	T12S; R8E	14
331	382220	Duncan 24	13068	3371	T12S; R8E	14
332	382221	Duncan 25	13068	3373	T12S; R8E	14
333	382222	Duncan 26	13068	3375	T12S; R8E	14
334	382223	Duncan 27	13068	3377	T12S; R8E	14
335	382224	Duncan 28	13068	3379	T12S; R8E	14
336	382225	Duncan 29	13068	3381	T12S; R8E	14
337	382226	Duncan 30	13068	3383	T12S; R8E	14
338	382227	Duncan 31	13068	3385	T12S; R8E	14
339	382228	Duncan 32	13068	3387	T12S; R8E	14
340	382229	Duncan 33	13068	3389	T12S; R8E	14
341	382230	Duncan 34	13068	3391	T12S; R8E	14
342	382231	June 1	13068	3493	T12S; R8E	12
343	382232	June 2	13068	3495	T12S; R8E	12
344	382233	June 3	13068	3497	T12S; R8E	12
345	382234	June 4	13068	3499	T12S; R8E	12
346	382235	June 5	13068	3501	T12S; R8E	12
347	382236	June 6	13068	3503	T12S; R8E	12
348	382237	June 7	13068	3505	T12S; R8E	12
349	382238	Thor 1	13068	3421	T12S; R8E	15
350	382239	Thor 2	13068	3423	T12S; R8E	15
351	382240	Thor 3	13068	3425	T12S; R8E	15
352	382241	Thor 4	13068	3427	T12S; R8E	15
353	382242	Thor 5	13068	3429	T12S; R8E	15
354	382243	Thor 6	13068	3431	T12S; R8E	15
355	382244	Thor 7	13068	3433	T12S; R8E	15
356	382245	Thor 8	13068	3435	T12S; R8E	15
357	382246	Thor 9	13068	3437	T12S; R8E	15
358	382247	Thor 10	13068	3439	T12S; R8E	15
359	382248	Thor 11	13068	3441	T12S; R8E	15

RECEIVED
 BLM AZ STATE OFFICE
 PHOENIX, ARIZONA
 2012 JUL 16 P 12:09

EXHIBIT A
Unpatented Lode Claims
Pima County, Arizona

	AMC	Claim	Recording Data		Township	Section
360	382249	Thor 12	13068	3443	T12S; R8E	15
361	382250	Thor 13	13068	3445	T12S; R8E	15
362	382251	Thor 14	13068	3447	T12S; R8E	15
363	382252	Thor 15	13068	3449	T12S; R8E	15
364	382253	Thor 16	13068	3451	T12S; R8E	15
365	382254	Thor 17	13068	3453	T12S; R8E	15
366	382255	Thor 18	13068	3455	T12S; R8E	15
367	382256	Thor 19	13068	3457	T12S; R8E	15
368	382257	Thor 20	13068	3459	T12S; R8E	15
369	382258	Thor 21	13068	3461	T12S; R8E	15
370	382259	Thor 22	13068	3463	T12S; R8E	15
371	382260	Thor 23	13068	3465	T12S; R8E	15
372	382261	Thor 24	13068	3467	T12S; R8E	15
373	382262	Thor 25	13068	3469	T12S; R8E	15
374	382263	Thor 26	13068	3471	T12S; R8E	15
375	382264	Thor 27	13068	3473	T12S; R8E	15
376	382265	Thor 28	13068	3475	T12S; R8E	15
377	382266	Thor 29	13068	3477	T12S; R8E	15
378	382267	Thor 30	13068	3479	T12S; R8E	15
379	382268	Thor 31	13068	3481	T12S; R8E	15
380	382269	Thor 32	13068	3483	T12S; R8E	15
381	382270	Thor 33	13068	3485	T12S; R8E	15
382	382271	Thor 34	13068	3487	T12S; R8E	15
383	382272	Thor 35	13068	3489	T12S; R8E	15
384	382273	Thor 36	13068	3491	T12S; R8E	15
385	382274	Loki 1	13068	3393	T12S; R8E	10
386	382275	Loki 2	13068	3395	T12S; R8E	10
387	382276	Loki 3	13068	3397	T12S; R8E	10
388	382277	Loki 4	13068	3399	T12S; R8E	10
389	382278	Loki 5	13068	3401	T12S; R8E	10
390	382279	Loki 6	13068	3403	T12S; R8E	10
391	382280	Loki 7	13068	3405	T12S; R8E	10
392	382281	Loki 8	13068	3407	T12S; R8E	10
393	382282	Loki 9	13068	3409	T12S; R8E	10
394	382283	Loki 10	13068	3411	T12S; R8E	10
395	382284	Loki 11	13068	3413	T12S; R8E	10
396	382285	Loki 12	13068	3415	T12S; R8E	10
397	382286	Loki 13	13068	3417	T12S; R8E	10
398	382287	Loki 14	13068	3419	T12S; R8E	10

Total 398 Claims

RECEIVED
 BLM AZ STATE OFFICE
 2012 JUL 16 P 12:09
 PHOENIX, ARIZONA

United States Department of the Interior
Bureau of Land Management
 LANDS/RECREATION & PLANNING
 ONE N CENTRAL AVE
 PHOENIX, AZ 85004 -2203
 Phone: 602-417-9200

Receipt

No: 2609266

Transaction #: 2689405	ENTERED INTO COMPUTER
Date of Transaction: 07/16/2012	
CUSTOMER: JUL 24 2012 RB	
ASARCO LLC 5285 E WILLIAMS CIR STE 2000 TUCSON,AZ 85711-7711 US	

LINE #	QTY	DESCRIPTION	REMARKS	UNIT PRICE	TOTAL
1	1.00	LOCATABLE MINERALS / MINING CLAIMS- NOT NEW-UNADJUD,ONE AUTH NO. ONLY / MINING CLAIM MONEY RECEIVED CASES: AMC48521/\$55720.00	MAINT FEE PYMNT (398) 2013 / NOI	- n/a -	55720.00
TOTAL:					\$55,720.00

PAYMENT INFORMATION			
1	AMOUNT:	55720.00	POSTMARKED: N/A
	TYPE:	CHECK	RECEIVED: 07/16/2012
	CHECK NO:	1414	
	NAME:	SILVER BELL MINING LLC 5285 E WILLIAMS CIR STE 2000 TUCSON AZ 85711-7711 US	

REMARKS

This receipt was generated by the automated BLM Collections and Billing System and is a paper representation of a portion of the official electronic record contained therein.

Message:

398 ROWS RETRIEVED

CBS Export Results Report

Include Resolved Records

Record Status

Search Criteria

Responsible Area (Errors Only)

Error Records (E/M/I)

Enter export Date (mm/dd/yyyy) | ALL

User (U,X)

Accepted Records (A/W)

Serial Number match (optional) |

Programmer (P,X)

"On Hold" Records (H)

Receipt Nr (optional) | 2609266

All (U,P,X)

All Records (for s/n or receipt nr)

Export Nr (exclusive) |

Exported, No Results From CBS

LR2000 User (defaults to login) | ALL

New (not yet exported)

Query

Reset

User Guide

	Resend?	Export Nr	A/D	Serial Nr	Multi	Code	\$ Amount	Remarks	Receipt Nr	LR2000 User	#Msg	Resolved?	OK	Stat1	Area	CBS Msg 1	Stat2	Area	Msg 2	CBS 392 ID	392 \$ Amt	Action Update Date	Resend	Resend Orig	E
1	<input type="checkbox"/>	3541901	A	AMC48521	682	140.00	2013	2609266	PAULINEB			<input type="checkbox"/>								1807938	55720.00	7/24/2012 12:54			
2	<input type="checkbox"/>	3541902	A	AMC48522	682	140.00	2013	2609266	PAULINEB			<input type="checkbox"/>								1807938	55720.00	7/24/2012 12:54			
3	<input type="checkbox"/>	3541903	A	AMC48523	682	140.00	2013	2609266	PAULINEB			<input type="checkbox"/>								1807938	55720.00	7/24/2012 12:54			
4	<input type="checkbox"/>	3541904	A	AMC48524	682	140.00	2013	2609266	PAULINEB			<input type="checkbox"/>								1807938	55720.00	7/24/2012 12:54			
5	<input type="checkbox"/>	3541905	A	AMC48525	682	140.00	2013	2609266	PAULINEB			<input type="checkbox"/>								1807938	55720.00	7/24/2012 12:54			
6	<input type="checkbox"/>	3541906	A	AMC48538	682	140.00	2013	2609266	PAULINEB			<input type="checkbox"/>								1807938	55720.00	7/24/2012 12:55			
7	<input type="checkbox"/>	3541907	A	AMC48539	682	140.00	2013	2609266	PAULINEB			<input type="checkbox"/>								1807938	55720.00	7/24/2012 12:55			
8	<input type="checkbox"/>	3541908	A	AMC48540	682	140.00	2013	2609266	PAULINEB			<input type="checkbox"/>								1807938	55720.00	7/24/2012 12:55			
9	<input type="checkbox"/>	3541909	A	AMC48541	682	140.00	2013	2609266	PAULINEB			<input type="checkbox"/>								1807938	55720.00	7/24/2012 12:55			
10	<input type="checkbox"/>	3541910	A	AMC48542	682	140.00	2013	2609266	PAULINEB			<input type="checkbox"/>								1807938	55720.00	7/24/2012 12:55			
11	<input type="checkbox"/>	3541911	A	AMC48543	682	140.00	2013	2609266	PAULINEB			<input type="checkbox"/>								1807938	55720.00	7/24/2012 12:55			
12	<input type="checkbox"/>	3541912	A	AMC48544	682	140.00	2013	2609266	PAULINEB			<input type="checkbox"/>								1807938	55720.00	7/24/2012 12:55			
13	<input type="checkbox"/>	3541913	A	AMC48545	682	140.00	2013	2609266	PAULINEB			<input type="checkbox"/>								1807938	55720.00	7/24/2012 12:55			
14	<input type="checkbox"/>	3541914	A	AMC48546	682	140.00	2013	2609266	PAULINEB			<input type="checkbox"/>								1807938	55720.00	7/24/2012 12:55			
15	<input type="checkbox"/>	3541915	A	AMC48547	682	140.00	2013	2609266	PAULINEB			<input type="checkbox"/>								1807938	55720.00	7/24/2012 12:55			
16	<input type="checkbox"/>	3541916	A	AMC48548	682	140.00	2013	2609266	PAULINEB			<input type="checkbox"/>								1807938	55720.00	7/24/2012 12:55			
17	<input type="checkbox"/>	3541917	A	AMC48549	682	140.00	2013	2609266	PAULINEB			<input type="checkbox"/>								1807938	55720.00	7/24/2012 12:55			
18	<input type="checkbox"/>	3541918	A	AMC48550	682	140.00	2013	2609266	PAULINEB			<input type="checkbox"/>								1807938	55720.00	7/24/2012 12:55			
19	<input type="checkbox"/>	3541919	A	AMC48551	682	140.00	2013	2609266	PAULINEB			<input type="checkbox"/>								1807938	55720.00	7/24/2012 12:55			
20	<input type="checkbox"/>	3541920	A	AMC48552	682	140.00	2013	2609266	PAULINEB			<input type="checkbox"/>								1807938	55720.00	7/24/2012 12:55			

July 5, 2011



RECEIVED
BLM AZ STATE OFFICE
2011 JUL 11 A 10: 25
PHOENIX, ARIZONA

Arizona State Office
Bureau of Land Management
Department of the Interior
Suite 800
One North Central Avenue
Phoenix, AZ 85004-4427
602-417-9200

AMC 48521
AMC 63296
AMC 309087
AMC 331534
AMC 333856
AMC 353857
AMC 380242
AMC 382138

**Notice of Intent to Hold and Payment of Annual Claim Maintenance Fee
2011/2012.**

Dear Sir or Madam:

The Final Rule as published in the Federal Register implements provisions of the Interior Department and related agencies, Appropriations Act of 2003 (the "Act") requires an annual rental fee of \$140.00 for each unpatented mining claim and site located and held under the General Mining Law of 1872.

This will serve as notice that Silver Bell Mining LLC, a Delaware Limited Liability Company, whose address for purposes of this filing is **25000 W. Avra Valley Rd. Marana, AZ 85653** intends to hold the 398 mining claims and / or mill sites described in Exhibit A attached herewith, by payment of the annual claim maintenance fee of \$140.00 per claim or site. The total amount owed therefore is **\$55,720.00** to hold these claims for the year ending September 1, 2012.

The attached Exhibit A lists the individual claim names, BLM serial numbers, the book and page number for the county records. The claims and/or sites are located in Pima County, AZ

The recorded documents and any notices of acknowledgments concerning the above mentioned claims should be sent to my attention at the address listed above.

Sincerely,

Thomas M. Simpson
Agent for Silver Bell Mining LLC
Enclosures

NO. OF CLAIMS 398
AMOUNT 55720.
RECEIPT NO. 2379160
INIT. 50

**** BLM-ASO****

JUL 15 2011 cm

**EXHIBIT A
ASARCO LLC**

Notice of Intent to Hold the foregoing unpatented Mining Claims for 2011/2012:

PHOENIX, ARIZONA

2011 JUL 11 A 10:25

RECEIVED
PHOENIX STATE OFFICE

NO.	AMC	Claim Name	Book	Page	TWP & RGE	Section
1	48521	May #1	355	211	T12S; R8E	11 & 14
2	48522	May #2	352	300	T12S; R8E	11 & 14
3	48523	May #3	352	301	T12S; R8E	10, 11, 14, & 15
4	48524	May #4	352	302	T12S; R8E	10 & 15
5	48525	May #5	352	303	T12S; R8E	10 & 15
6	48538	May #22	2235	479	T12S; R8E	1 & 12
7	48539	May #23	2235	480	T12S; R8E	1 & 12
8	48540	May #24	2235	481	T12S; R8E	12
9	48541	May #25	2235	482	T12S; R8E	12
10	48542	May #26	2844	622	T12S; R8E	12
11	48543	May #27	2844	623	T12S; R8E	12
12	48544	May #28	2844	624	T12S; R8E	12
13	48545	May #29	2844	625	T12S; R8E	12
14	48546	May #30	2844	626	T12S; R8E	12
15	48547	May #31	2844	627	T12S; R8E	12
16	48548	May #32	2844	628	T12S; R8E	12 & 13
17	48549	May #33	2844	629	T12S; R8E	12
18	48550	May #34	2844	630	T12S; R8E	12
19	48551	May #35	2844	631	T12S; R8E	12
20	48552	May #36	2844	632	T12S; R8E	12
21	48553	May #37	2844	633	T12S; R8E	12 & 13
22	48554	May #38	2844	634	T12S; R8&9E	12 & 7
23	48555	May #39	2844	635	T12S; R8&9E	12, 7 & 8
24	48556	May #40	2844	636	T12S; R8&9E	12 & 18
25	48557	May #41	2844	637	T12S; R8&9E	12 & 18
26	48558	May #42	2844	638	T12S; R8&9E	12, 13 & 18
27	48561	May #48	5740	137	T12S; R8E	10
28	48562	May #49	2740	138	T12S; R8E	10
29	48563	May #50	2740	139	T12S; R8E	10
30	48564	May #51	2740	140	T12S; R8E	10
31	48565	May # 59	2740/2930	572/638	T12S; R9E	7 & 18
32	48566	May #60	2981/5917	480/798	T12S; R9E	7 & 18
33	48567	May #61	3016	799	T12S; R9E	7 & 18
34	48593	May #91	2981	942	T12S; R9E	12 & 13
35	48594	May #92	4326	943	T12S; R8E	12 & 13
36	48595	May #93	4326	944	T12S; R8E	12
37	48596	May #94	4326	945	T12S; R8E	12
38	48597	May #95	4326	946	T12S; R8E	12
39	48598	May #96	4326	947	T12S; R8E	12
40	48599	May #97	4326	948	T12S; R8E	12
41	48600	May #98	4326	949	T12S; R8E	12
42	48601	May #99	4326	950	T12S; R8E	12
43	48603	El Tiro 2	1756/9359	176	T11S & T12S;	34 & 3
44	48604	El Tiro 3	1756/9359	177	T11S & T12S;	34 & 3
45	48605	El Tiro 4	1756	178	T12S; R8E	3
46	48606	El Tiro 5	1756	179	T12S; R8E	3
47	48607	El Tiro 6	1756	180	T12S; R8E	3
48	48608	El Tiro 7	1756	181	T12S; R8E	3
49	48616	El Tiro 16	4002/9359	571	T12S; R8E	5 & 8

**EXHIBIT A
ASARCO LLC**

Notice of Intent to Hold the foregoing unpatented Mining Claims for 2011/2012:

50	48619	El Tiro 19	4228	2	T12S; R8E	11
51	48620	El Tiro 20	4228	3	T12S; R8E	11
52	48621	El Tiro 21	4228	4	T12S; R8E	3,10 & 11
53	48622	El Tiro 22	4228	5	T12S; R8E	3
54	48623	El Tiro 23	4228	6	T12S; R8E	3
55	48624	El Tiro 24	4228	7	T12S; R8E	3
56	48625	El Tiro 25	4228	8	T12S; R8E	3
57	48626	El Tiro 26	4228	9	T12S; R8E	3
58	48627	El Tiro 27	4228	10	T12S; R8E	3
59	48628	El Tiro 28	4228	11	T12S; R8E	3
60	48629	El Tiro 29	4228	12	T12S; R8E	3
61	48630	El Tiro 30	4228	13	T12S; R8E	3
62	48631	El Tiro 31	4228	14	T12S; R8E	3
63	48632	El Tiro 32	4228	15	T12S; R8E	3
64	48633	El Tiro 33	4228	16	T12S; R8E	3
65	48634	El Tiro 34	4228	17	T12S; R8E	3
66	48635	El Tiro 35	4228	18	T12S; R8E	3
67	48636	El Tiro 36	4228	19	T12S; R8E	3
68	48637	El Tiro 37	4228	20	T12S; R8E	3
69	48638	El Tiro 38	4228	21	T12S; R8E	3
70	48639	El Tiro 39	4228	22	T12S; R8E	3
71	48640	El Tiro 40	4228	23	T12S; R8E	3
72	48641	El Tiro 41	4228	24	T12S; R8E	3
73	48642	El Tiro 42	4228	25	T12S; R8E	3
74	48643	El Tiro 43	4228/9359	26	T11 & T12S; R	34 & 3
75	48644	El Tiro 44	4228/9359	27	T11 & T12S; R	34 & 3
76	48647	El Tiro 47	4228/9359	30	T11 & T12S; R	34 & 3
77	63340	Ironwood 5	1461/9359	214/516		29 & 30
78	63341	Ironwood 6	1461/9359	215	T11S; R8E	29 & 30
79	63342	Ironwood 7	1461/9359	216	T11S; R8E	29, 30 & 31
80	66343	Ironwood 8	1461/9359	217	T11S; R8E	29, 30, 31 & 32
81	66344	Ironwood 9	1461	218	T11S; R8E	31
82	66345	Ironwood 10	1461	219	T11S; R8E	30 & 31
83	66346	Ironwood 11	1461	220	T11S; R8E	30 & 31
84	66347	Ironwood 12	1461	221	T11S; R8E	30
85	66348	Ironwood 13	1461	222	T11S; R8E	30
86	66349	Ironwood 14	1461	223	T11S; R8E	30
87	63350	Ironwood 15	1461/1512	224/374	T11S; R8E	30 & 31
88	63351	Ironwood 16	1461/1510	225/519	T11S; R8E	31
89	63352	Ironwood 17	1461	226	T11S; R8E	31
90	63353	Ironwood 18	1461	227	T11S; R8E	31
91	63354	Ironwood 19	1461	228	T11S; R8E	31
92	63355	Ironwood 20	1461	229	T11S; R8E	31
93	63356	Ironwood 21	1461/1510	230/520	T11S; R8E	31
94	63357	Ironwood 22	1461	231	T11S; R8E	31
95	63358	Ironwood 23	1461	232	T11S; R8E	30 & 31
96	63359	Ironwood 24	1461	233	T11S; R8E	31
97	63360	Ironwood 25	1461	234	T11S; R8E	31
98	63361	Ironwood 26	1461	235	T11S; R8E	31
99	63362	Ironwood 27	1461	236	T11S; R8E	31
100	63363	Ironwood 28	1461	237	T11S; R8E	31

DUQUENAY, ARIZONA

2011 JUL 11 A 10: 25

RECEIVED
CLM AZ STATE OFFICE

**EXHIBIT A
ASARCO LLC**

Notice of Intent to Hold the foregoing unpatented Mining Claims for 2011/2012:

101	63364	Ironwood 29	1461	238	T11S; R8E	31
102	63365	Ironwood 30	1461	239	T11S; R8E	31
103	63366	Ironwood 31	1461	240	T11S; R8E	31
104	63367	Ironwood 32	1461	241	T11S & T12S;	6 & 31
105	63368	Ironwood 33	1461	242	T11S & T12S;	6 & 31
106	63369	Ironwood 34	1461	243	T11S & T12S;	6 & 31
107	63370	Ironwood 35	1461	244	T11S & T12S;	6 & 31
108	63371	Ironwood 36	1465/1510	263/517	T11S; R8E	31
109	63372	Ironwood 37	1465	264	T11S; R8E	31
110	63373	Ironwood 38	1465/1510	265/518	T11S & T12S;	6 & 31
111	63374	Ironwood 39	1465	266	T11S & T12S;	6 & 31
112	63375	Ironwood 40	1465	267	T11S & T12S;	6 & 31
113	63376	Ironwood 41	1465	268	T11S & T12S;	6 & 31
114	63377	Ironwood 42	1465	269	T11S & T12S;	6 & 31
115	63378	Ironwood 43	1465	270	T11S & T12S;	6 & 31
116	63380	Ironwood 45	1465	272	T11S; R8E	31
117	63381	Ironwood 46	1465	273	T11S; R8E	31
118	63382	Ironwood 47	1465	274	T11S; R8E	31
119	63383	Ironwood 48	1465	275	T11S; R8E	31
120	63384	Ironwood 49	1465	276	T11S; R8E	31
121	63385	Ironwood 50	1465	277	T11S; R8E	31
122	63386	Ironwood 51	1465	278	T11S; R8E	31
123	63387	Ironwood 52	1465	279	T11S; R8E	31
124	63388	Ironwood 53	1465	280	T11S & T12S;	6 & 31
125	63389	Ironwood 54	1465	281	T11S; R8E	31
126	63390	Ironwood 55	1465	282	T11S; R8E	31
127	63391	Ironwood 56	1465	283	T11S; R8E	31
128	63392	Ironwood 57	1465	284	T11S; R8E	31
129	63393	Ironwood 58	1465	285	T11S; R8E	31
130	63394	Ironwood 59	1465	286	T11S; R8E	31
131	63395	Ironwood 60	1465	287	T11S; R8E	31
132	63396	Ironwood 61	1465	288	T11S; R8E	31
133	63397	Ironwood 62	1465	289	T11S; R8E	31
134	63398	Ironwood 63	1465	290	T11S; R8E	31
135	63403	BS & K 17	2550	163	T11S; R8E	27 & 28
136	63405	BS & K 19	2550	165	T11S; R8E	27 & 28
137	63407	BS & K 21	2550	165	T11S; R8E	27 & 28
138	63409	BS & K 23	2550	169	T11S; R8E	27 & 28
139	63414	BS & K 27	3656	130	T11S; R8E	27 & 34
140	63415	BS & K 28	3891	49	T11S; R8E	27 & 34
141	63420	BS & K 32	3891	502	T11S; R8E	27
142	63421	BS & K 33	3891	503	T11S; R8E	27
143	63422	BS & K 34	3891	504	T11S; R8E	27
144	63423	BS & K 35	3891	505	T11S; R8E	27
145	63424	BS & K 36	3891	506	T11S; R8E	27
146	63425	BS & K 37	3891	507	T11S; R8E	27
147	63426	BS & K 38	3891	508	T11S; R8E	27
148	63427	BS & K 39	3891	509	T11S; R8E	27
149	63428	BS & K 40	3891	510	T11S; R8E	27
150	63429	BS & K 41	3891	511	T11S; R8E	27
151	63430	BS & K 42	3891	512		27 & 34

SUNENIX, ARIZONA

2011 JUL 11 A 10:25

RECEIVED
MINA STATE OFFICE

5/1/11

**EXHIBIT A
ASARCO LLC**

Notice of Intent to Hold the foregoing unpatented Mining Claims for 2011/2012:

152	63431	BS & K 43	3891	513	T11S; R8E	27 & 34
153	63432	BS & K 44	3891	514	T11S; R8E	27 & 34
154	63433	BS & K 45	3891	515	T11S; R8E	27 & 34
155	63434	BS & K 46	3891	516	T11S; R8E	27 & 34
156	63461	Vulcan 39	3909	204	T11S; R8E	29 & 30
157	63477	Vulcan 55	3909	212	T11S; R8E	29 & 30
158	63478	Vulcan 56	3909	213	T11S; R8E	29 & 30
159	63479	Vulcan 57	3909	201	T11S; R8E	29 & 30
160	63480	Vulcan 60	3909	200	T11S; R8E	30
161	309107	Jackie 21	8914	1983-1985	T12S; R8E	8
162	309108	Jackie 22	8914	1986-1988	T12S; R8E	8
163	309109	Jackie 23	8914	1989-1991	T12S; R8E	8
164	309110	Jackie 24	8914	1992-1994	T12S; R8E	8
165	309111	Jackie 25	8914	1995-1997	T12S; R8E	8
166	309112	Jackie 26	8914	1998-2000	T12S; R8E	8
167	331534	Jackie 27A	9929	920-923	T12S; R8E	8
168	333856	BS & K 26A			T11S; R8E	27, 28, 33 & 34
169	353857	KA 1	11343	1256	T11S; R8E	20
170	353858	KA 2	11343	1258	T11S; R8E	19 & 20
171	353859	KA 3	11343	1260	T11S; R8E	20
172	353860	KA 4	11343	1262	T11S; R8E	19 & 20
173	353861	KA 5	11343	1264	T11S; R8E	20
174	353862	KA 6	11343	1266	T11S; R8E	19 & 20
175	353863	KA 7	11343	1268	T11S; R8E	20
176	353864	KA 8	11343	1270	T11S; R8E	19 & 20
177	353865	KA 9	11343	1272	T11S; R8E	20
178	353866	KA 10	11343	1274	T11S; R8E	19 & 20
179	353867	KA 11	11343	1276	T11S; R8E	20
180	353868	KA 12	11343	1278	T11S; R8E	19 & 20
181	353869	KA 13	11343	1280	T11S; R8E	20
182	353870	KA 14	11343	1282	T11S; R8E	19 & 20
183	353871	KA 15	11343	1284	T11S; R8E	20
184	353872	KA 16	11343	1286	T11S; R8E	19 & 20
185	353873	KA 17	11343	1288	T11S; R8E	20
186	353874	KA 18	11343	1290	T11S; R8E	19 & 20
187	353875	KA 45	11343	1292	T11S; R8E	20
188	353876	KA 46	11343	1294	T11S; R8E	20
189	353877	KA 47	11343	1296	T11S; R8E	20
190	353878	KA 48	11343	1298	T11S; R8E	20
191	353879	Ka 49	11343	1300	T11S; R8E	20
192	353880	KA 50	11343	1302	T11S; R8E	20
193	353881	KA 51	11343	1304	T11S; R8E	20
194	353882	KA 52	11343	1306	T11S; R8E	20
195	353883	KA 53	11343	1308	T11S; R8E	20
196	353884	KA 54	11343	1310	T11S; R8E	20
197	353885	KA 55	11343	1312	T11S; R8E	20
198	353886	KA 56	11343	1314	T11S; R8E	20
199	353887	KA 57	11343	1316	T11S; R8E	20
200	353888	KA 58	11343	1318	T11S; R8E	20
201	353889	KA 59	11343	1320	T11S; R8E	20
202	353890	KA 60	11343	1322	T11S; R8E	20

PHOENIX, ARIZONA

RECEIVED
TAMAZ STATE OFFICE
2011 JUL 11 A 10:25

5/1/12

**EXHIBIT A
ASARCO LLC**

Notice of Intent to Hold the foregoing unpatented Mining Claims for 2011/2012:

203	353891	KA 61	11343	1324	T11S; R8E	20
204	353892	KA 62	11343	1326	T11S; R8E	20
205	353893	KA 81	11343	1328	T11S; R8E	21
206	353894	KA 82	11343	1330	T11S; R8E	20 & 21
207	353895	KA 83	11343	1332	T11S; R8E	21
208	353896	KA 84	11343	1334	T11S; R8E	20 & 21
209	353897	KA 85	11343	1336	T11S; R8E	21
210	353898	KA 86	11343	1338	T11S; R8E	20 & 21
211	353899	KA 87	11343	1340	T11S; R8E	21
212	353900	KA 88	11343	1342	T11S; R8E	20 & 21
213	353901	KA 89	11343	1344	T11S; R8E	21
214	353902	KA 90	11343	1346	T11S; R8E	20 & 21
215	353903	KA 91	11343	1348	T11S; R8E	21
216	353904	KA 92	11343	1350	T11S; R8E	20 & 21
217	353905	KA 93	11343	1352	T11S; R8E	21
218	353906	KA 94	11343	1354	T11S; R8E	20 & 21
219	353907	KA 95	11343	1356	T11S; R8E	21
220	353908	KA 96	11343	1358	T11S; R8E	20 & 21
221	353909	KA 97	11343	1360	T11S; R8E	21
222	353910	KA 98	11343	1362	T11S; R8E	20 & 21
223	353911	KA 147	11343	1364	T11S; R8E	19
224	353912	KA 148	11343	1366	T11S; R8E	19
225	353913	KA 149	11343	1368	T11S; R8E	19
226	353914	KA 150	11343	1370	T11S; R8E	19
227	353915	KA 151	11343	1372	T11S; R8E	19
228	353916	KA 152	11343	1374	T11S; R8E	19
229	353917	KA 153	11343	1376	T11S; R8E	19
230	353918	KA 154	11343	1378	T11S; R8E	19
231	353919	KA 155	11343	1380	T11S; R8E	19
232	353920	KA 156	11343	1382	T11S; R8E	19
233	353921	KA 157	11343	1384	T11S; R8E	19
234	353922	KA 158	11343	1386	T11S; R8E	19
235	353923	KA 159	11343	1388	T11S; R8E	19
236	353924	KA 160	11343	1390	T11S; R8E	19
237	353925	KA 161	11343	1392	T11S; R8E	19
238	353926	KA 162	11343	1394	T11S; R8E	19
239	353927	KA 163	11343	1396	T11S; R8E	19
240	353928	KA 164	11343	1398	T11S; R8E	19
241	380242	Pogo 1	13029	521	T12S; R8E	9
242	380243	Pogo 2	13029	523	T12S; R8E	9
243	380244	Pogo 3	13029	525	T12S; R8E	9
244	380245	Pogo 4	13029	527	T12S; R8E	9
245	380246	Pogo 5	13029	529	T12S; R8E	9
246	380247	Pogo 6	13029	531	T12S; R8E	9
247	380248	Pogo 7	13029	533	T12S; R8E	9
248	380249	Pogo 8	13029	535	T12S; R8E	9
249	382138	Pogo 9	13068	3207	T12S; R8E	9
250	382139	Pogo 10	13068	3209	T12S; R8E	9
251	382140	Pogo 11	13068	3211	T12S; R8E	9
252	382141	Pogo 12	13068	3213	T12S; R8E	9
253	382142	Pogo 13	13068	3215	T12S; R8E	9

PHOENIX, ARIZONA

2011 JUL 11 A 10:26

RECEIVED
MINNESOTA STATE OFFICE

5/1/20

**EXHIBIT A
ASARCO LLC**

Notice of Intent to Hold the foregoing unpatented Mining Claims for 2011/2012:

254	382143	Pogo 14	13068	3217	T12S; R8E	9
255	382144	Pogo 15	13068	3219	T12S; R8E	9
256	382145	Pogo 16	13068	3221	T12S; R8E	9
257	382146	Pogo 17	13068	3223	T12S; R8E	9
258	382147	Pogo 18	13068	3225	T12S; R8E	9
259	382148	Pogo 19	13068	3227	T12S; R8E	9
260	382149	Pogo 20	13068	3229	T12S; R8E	9
261	382150	Pogo 21	13068	3231	T12S; R8E	9
262	382151	Pogo 22	13068	3233	T12S; R8E	9
263	382152	Pogo 23	13068	3235	T12S; R8E	9
264	382153	Pogo 24	13068	3237	T12S; R8E	9
265	382154	Pogo 25	13068	3239	T12S; R8E	9
266	382155	Pogo 26	13068	3241	T12S; R8E	9
267	382156	Pogo 27	13068	3243	T12S; R8E	9
268	382157	Pogo 28	13068	3245	T12S; R8E	9
269	382158	Pogo 29	13068	3247	T12S; R8E	9
270	382159	Pogo 30	13068	3249	T12S; R8E	9
271	382160	Pogo 31	13068	3251	T12S; R8E	9
272	382161	Means 1	13068	3253	T12S; R8E	13
273	382162	Means 2	13068	3255	T12S; R8E	13
274	382163	Means 3	13068	3257	T12S; R8E	13
275	382164	Means 4	13068	3259	T12S; R8E	13
276	382165	Means 5	13068	3261	T12S; R8E	13
277	382166	Means 6	13068	3263	T12S; R8E	13
278	382167	Means 7	13068	3265	T12S; R8E	13
279	382168	Means 8	13068	3267	T12S; R8E	13
280	382169	Means 9	13068	3269	T12S; R8E	13
281	382170	Means 10	13068	3271	T12S; R8E	13
282	382171	Means 11	13068	3273	T12S; R8E	13
283	382172	Means 12	13068	3275	T12S; R8E	13
284	382173	Means 13	13068	3277	T12S; R8E	13
285	382174	Means 14	13068	3279	T12S; R8E	13
286	382175	Means 15	13068	3281	T12S; R8E	13
287	382176	Means 16	13068	3283	T12S; R8E	13
288	382177	Means 17	13068	3285	T12S; R8E	13
289	382178	Means 18	13068	3287	T12S; R8E	13
290	382179	Means 19	13068	3289	T12S; R8E	13
291	382180	Means 20	13068	3291	T12S; R8E	13
292	382181	Means 21	13068	3293	T12S; R8E	13
293	382182	Means 22	13068	3295	T12S; R8E	13
294	382183	Means 23	13068	3297	T12S; R8E	13
295	382184	Means 24	13068	3299	T12S; R8E	13
296	382185	Means 25	13068	3301	T12S; R8E	13
297	382186	Means 26	13068	3303	T12S; R8E	13
298	382187	Means 27	13068	3305	T12S; R8E	13
299	382188	Means 28	13068	3307	T12S; R8E	13
300	382189	Means 29	13068	3309	T12S; R8E	13
301	382190	Means 30	13068	3311	T12S; R8E	13
302	382191	Means 31	13068	3313	T12S; R8E	13
303	382192	Means 32	13068	3315	T12S; R8E	13
304	382193	Means 33	13068	3317	T12S; R8E	13

PHOENIX, ARIZONA

2011 JUL 11 A 10: 26

RECEIVED
CLM AZ STATE OFFICE

5/1/12

**EXHIBIT A
ASARCO LLC**

Notice of Intent to Hold the foregoing unpatented Mining Claims for 2011/2012:

305	382194	Means 34	13068	3319	T12S; R8E	13
306	382195	Means 35	13068	3321	T12S; R8E	13
307	382196	Means 36	13068	3323	T12S; R8E	13
308	382197	Duncan 1	13068	3325	T12S; R8E	14
309	382198	Duncan 2	13068	3327	T12S; R8E	14
310	382199	Duncan 3	13068	3329	T12S; R8E	14
311	382200	Duncan 4	13068	3331	T12S; R8E	14
312	382201	Duncan 5	13068	3333	T12S; R8E	14
313	382202	Duncan 6	13068	3335	T12S; R8E	14
314	382203	Duncan 7	13068	3337	T12S; R8E	14
315	382204	Duncan 8	13068	3339	T12S; R8E	14
316	382205	Duncan 9	13068	3341	T12S; R8E	14
317	382206	Duncan 10	13068	3343	T12S; R8E	14
318	382207	Duncan 11	13068	3345	T12S; R8E	14
319	382208	Duncan 12	13068	3347	T12S; R8E	14
320	382209	Duncan 13	13068	3349	T12S; R8E	14
321	382210	Duncan 14	13068	3351	T12S; R8E	14
322	382211	Duncan 15	13068	3353	T12S; R8E	14
323	382212	Duncan 16	13068	3355	T12S; R8E	14
324	382213	Duncan 17	13068	3357	T12S; R8E	14
325	382214	Duncan 18	13068	3359	T12S; R8E	14
326	382215	Duncan 19	13068	3361	T12S; R8E	14
327	382216	Duncan 20	13068	3363	T12S; R8E	14
328	382217	Duncan 21	13068	3365	T12S; R8E	14
329	382218	Duncan 22	13068	3367	T12S; R8E	14
330	382219	Duncan 23	13068	3369	T12S; R8E	14
331	382220	Duncan 24	13068	3371	T12S; R8E	14
332	382221	Duncan 25	13068	3373	T12S; R8E	14
333	382222	Duncan 26	13068	3375	T12S; R8E	14
334	382223	Duncan 27	13068	3377	T12S; R8E	14
335	382224	Duncan 28	13068	3379	T12S; R8E	14
336	382225	Duncan 29	13068	3381	T12S; R8E	14
337	382226	Duncan 30	13068	3383	T12S; R8E	14
338	382227	Duncan 31	13068	3385	T12S; R8E	14
339	382228	Duncan 32	13068	3387	T12S; R8E	14
340	382229	Duncan 33	13068	3389	T12S; R8E	14
341	382230	Duncan 34	13068	3391	T12S; R8E	14
342	382231	June 1	13068	3493	T12S; R8E	12
343	382232	June 2	13068	3495	T12S; R8E	12
344	382233	June 3	13068	3497	T12S; R8E	12
345	382234	June 4	13068	3499	T12S; R8E	12
346	382235	June 5	13068	3501	T12S; R8E	12
347	382236	June 6	13068	3503	T12S; R8E	12
348	382237	June 7	13068	3505	T12S; R8E	12
349	382238	Thor 1	13068	3421	T12S; R8E	15
350	382239	Thor 2	13068	3423	T12S; R8E	15
351	382240	Thor 3	13068	3425	T12S; R8E	15
352	382241	Thor 4	13068	3427	T12S; R8E	15
353	382242	Thor 5	13068	3429	T12S; R8E	15
354	382243	Thor 6	13068	3431	T12S; R8E	15
355	382244	Thor 7	13068	3433	T12S; R8E	15

PHOENIX, ARIZONA

2011 JUL 11 A 10:26

RECEIVED
MINA STATE OFFICE

5112

**EXHIBIT A
ASARCO LLC**

Notice of Intent to Hold the foregoing unpatented Mining Claims for 2011/2012:

356	382245	Thor 8	13068	3435	T12S; R8E	15
357	382246	Thor 9	13068	3437	T12S; R8E	15
358	382247	Thor 10	13068	3439	T12S; R8E	15
359	382248	Thor 11	13068	3441	T12S; R8E	15
360	382249	Thor 12	13068	3443	T12S; R8E	15
361	382250	Thor 13	13068	3445	T12S; R8E	15
362	382251	Thor 14	13068	3447	T12S; R8E	15
363	382252	Thor 15	13068	3449	T12S; R8E	15
364	382253	Thor 16	13068	3451	T12S; R8E	15
365	382254	Thor 17	13068	3453	T12S; R8E	15
366	382255	Thor 18	13068	3455	T12S; R8E	15
367	382256	Thor 19	13068	3457	T12S; R8E	15
368	382257	Thor 20	13068	3459	T12S; R8E	15
369	382258	Thor 21	13068	3461	T12S; R8E	15
370	382259	Thor 22	13068	3463	T12S; R8E	15
371	382260	Thor 23	13068	3465	T12S; R8E	15
372	382261	Thor 24	13068	3467	T12S; R8E	15
373	382262	Thor 25	13068	3469	T12S; R8E	15
374	382263	Thor 26	13068	3471	T12S; R8E	15
375	382264	Thor 27	13068	3473	T12S; R8E	15
376	382265	Thor 28	13068	3475	T12S; R8E	15
377	382266	Thor 29	13068	3477	T12S; R8E	15
378	382267	Thor 30	13068	3479	T12S; R8E	15
379	382268	Thor 31	13068	3481	T12S; R8E	15
380	382269	Thor 32	13068	3483	T12S; R8E	15
381	382270	Thor 33	13068	3485	T12S; R8E	15
382	382271	Thor 34	13068	3487	T12S; R8E	15
383	382272	Thor 35	13068	3489	T12S; R8E	15
384	382273	Thor 36	13068	3491	T12S; R8E	15
385	382274	Loki 1	13068	3393	T12S; R8E	10
386	382275	Loki 2	13068	3395	T12S; R8E	10
387	382276	Loki 3	13068	3397	T12S; R8E	10
388	382277	Loki 4	13068	3399	T12S; R8E	10
389	382278	Loki 5	13068	3401	T12S; R8E	10
390	382279	Loki 6	13068	3403	T12S; R8E	10
391	382280	Loki 7	13068	3405	T12S; R8E	10
392	382281	Loki 8	13068	3407	T12S; R8E	10
393	382282	Loki 9	13068	3409	T12S; R8E	10
394	382283	Loki 10	13068	3411	T12S; R8E	10
395	382284	Loki 11	13068	3413	T12S; R8E	10
396	382285	Loki 12	13068	3415	T12S; R8E	10
397	382286	Loki 13	13068	3417	T12S; R8E	10
398	382287	Loki 14	13068	3419	T12S; R8E	10

Total 398 Claims

SP

- closed
- closed

MICHEIX, ARIZONA

2011 JUL 11 A 10:26

RECEIVED
T.M. AZ STATE OFFICE

United States Department of the Interior
Bureau of Land Management
 LANDS/RECREATION & PLANNING
 ONE N CENTRAL AVE
 PHOENIX, AZ 85004 -2203
 Phone: 602-417-9200

Receipt

No: 2379160

Transaction #: 2454063	
Date of Transaction: 07/11/2011	
CUSTOMER:	
SILVER BELL MINING LLC 25000 W AVRA VALLEY RD MARANA, AZ 85653-8716 US	

LINE #	QTY	DESCRIPTION	REMARKS	UNIT PRICE	TOTAL
1	1.00	LOCATABLE MINERALS / MINING CLAIMS-NOT NEW-UNADJUD, ONE AUTH NO. ONLY / MINING CLAIM MONEY RECEIVED CASES: AMC48521/\$55720.00	MAINT (398) 2012	- n/a -	55720.00
TOTAL:					\$55,720.00

PAYMENT INFORMATION				
1	AMOUNT:	55720.00	POSTMARKED:	N/A
	TYPE:	CHECK	RECEIVED:	07/11/2011
	CHECK NO:	115213		
	NAME:	SILVER BELL MINING LLC 25000 W AVRA VALLEY RD MARANA AZ 85653-8716 US		

REMARKS

This receipt was generated by the automated BLM Collections and Billing System and is a paper representation of a portion of the official electronic record contained therein.

July 5, 2011



RECEIVED
BLM AZ STATE OFFICE
2011 JUL 11 A 10:25
PHOENIX, ARIZONA

Arizona State Office
Bureau of Land Management
Department of the Interior
Suite 800
One North Central Avenue
Phoenix, AZ 85004-4427
602-417-9200

AMC 48521
AMC 63296
AMC 309087
AMC 331534
AMC 333856
AMC 353857
AMC 380242
AMC 382138

Notice of Intent to Hold and Payment of Annual Claim Maintenance Fee 2011/2012.

Dear Sir or Madam:

The Final Rule as published in the Federal Register implements provisions of the Interior Department and related agencies, Appropriations Act of 2003 (the "Act") requires an annual rental fee of \$140.00 for each unpatented mining claim and site located and held under the General Mining Law of 1872.

This will serve as notice that Silver Bell Mining LLC, a Delaware Limited Liability Company, whose address for purposes of this filing is **25000 W. Avra Valley Rd. Marana, AZ 85653** intends to hold the 398 mining claims and / or mill sites described in Exhibit A attached herewith, by payment of the annual claim maintenance fee of \$140.00 per claim or site. The total amount owed therefore is **\$55,720.00** to hold these claims for the year ending September 1, 2012.

The attached Exhibit A lists the individual claim names, BLM serial numbers, the book and page number for the county records. The claims and/or sites are located in Pima County, AZ

The recorded documents and any notices of acknowledgments concerning the above mentioned claims should be sent to my attention at the address listed above.

Sincerely,

Thomas M. Simpson
Agent for Silver Bell Mining LLC
Enclosures

NO. OF CLAIMS 398
AMOUNT 55720.
RECEIPT NO. 2379160
INIT. SO

**** BLM-ASO****

JUL 15 2011 cm

**EXHIBIT A
ASARCO LLC**

Notice of Intent to Hold the foregoing unpatented Mining Claims for 2011/2012:

PHOENIX, ARIZONA

2011 JUL 11 A 10:25

RECEIVED
BLM AZ STATE OFFICE

NO.	AMC	Claim Name	Book	Page	TWP & RGE	Section
1	48521	May #1	355	211	T12S; R8E	11 & 14
2	48522	May #2	352	300	T12S; R8E	11 & 14
3	48523	May #3	352	301	T12S; R8E	10,11,14, & 15
4	48524	May #4	352	302	T12S; R8E	10 & 15
5	48525	May #5	352	303	T12S; R8E	10 & 15
6	48538	May #22	2235	479	T12S; R8E	1 & 12
7	48539	May #23	2235	480	T12S; R8E	1 & 12
8	48540	May #24	2235	481	T12S; R8E	12
9	48541	May #25	2235	482	T12S; R8E	12
10	48542	May #26	2844	622	T12S; R8E	12
11	48543	May #27	2844	623	T12S; R8E	12
12	48544	May #28	2844	624	T12S; R8E	12
13	48545	May #29	2844	625	T12S; R8E	12
14	48546	May #30	2844	626	T12S; R8E	12
15	48547	May #31	2844	627	T12S; R8E	12
16	48548	May #32	2844	628	T12S; R8E	12 & 13
17	48549	May #33	2844	629	T12S; R8E	12
18	48550	May #34	2844	630	T12S; R8E	12
19	48551	May #35	2844	631	T12S; R8E	12
20	48552	May #36	2844	632	T12S; R8E	12
21	48553	May #37	2844	633	T12S; R8E	12 & 13
22	48554	May #38	2844	634	T12S; R8&9E	12 & 7
23	48555	May #39	2844	635	T12S; R8&9E	12, 7 & 8
24	48556	May #40	2844	636	T12S; R8&9E	12 & 18
25	48557	May #41	2844	637	T12S; R8&9E	12 & 18
26	48558	May #42	2844	638	T12S; R8&9E	12, 13 & 18
27	48561	May #48	5740	137	T12S; R8E	10
28	48562	May #49	2740	138	T12S; R8E	10
29	48563	May #50	2740	139	T12S; R8E	10
30	48564	May #51	2740	140	T12S; R8E	10
31	48565	May # 59	2740/2930	572/638	T12S; R9E	7 & 18
32	48566	May #60	2981/5917	480/798	T12S; R9E	7 & 18
33	48567	May #61	3016	799	T12S; R9E	7 & 18
34	48593	May #91	2981	942	T12S; R9E	12 & 13
35	48594	May #92	4326	943	T12S; R8E	12 & 13
36	48595	May #93	4326	944	T12S; R8E	12
37	48596	May #94	4326	945	T12S; R8E	12
38	48597	May #95	4326	946	T12S; R8E	12
39	48598	May #96	4326	947	T12S; R8E	12
40	48599	May #97	4326	948	T12S; R8E	12
41	48600	May #98	4326	949	T12S; R8E	12
42	48601	May #99	4326	950	T12S; R8E	12
43	48603	El Tiro 2	1756/9359	176	T11S & T12S;	34 & 3
44	48604	El Tiro 3	1756/9359	177	T11S & T12S;	34 & 3
45	48605	El Tiro 4	1756	178	T12S; R8E	3
46	48606	El Tiro 5	1756	179	T12S; R8E	3
47	48607	El Tiro 6	1756	180	T12S; R8E	3
48	48608	El Tiro 7	1756	181	T12S; R8E	3
49	48616	El Tiro 16	4002/9359	571	T12S; R8E	5 & 8

Handwritten initials/signature

**EXHIBIT A
ASARCO LLC**

Notice of Intent to Hold the foregoing unpatented Mining Claims for 2011/2012:

50	48619	El Tiro 19	4228	2	T12S; R8E	11
51	48620	El Tiro 20	4228	3	T12S; R8E	11
52	48621	El Tiro 21	4228	4	T12S; R8E	3, 10 & 11
53	48622	El Tiro 22	4228	5	T12S; R8E	3
54	48623	El Tiro 23	4228	6	T12S; R8E	3
55	48624	El Tiro 24	4228	7	T12S; R8E	3
56	48625	El Tiro 25	4228	8	T12S; R8E	3
57	48626	El Tiro 26	4228	9	T12S; R8E	3
58	48627	El Tiro 27	4228	10	T12S; R8E	3
59	48628	El Tiro 28	4228	11	T12S; R8E	3
60	48629	El Tiro 29	4228	12	T12S; R8E	3
61	48630	El Tiro 30	4228	13	T12S; R8E	3
62	48631	El Tiro 31	4228	14	T12S; R8E	3
63	48632	El Tiro 32	4228	15	T12S; R8E	3
64	48633	El Tiro 33	4228	16	T12S; R8E	3
65	48634	El Tiro 34	4228	17	T12S; R8E	3
66	48635	El Tiro 35	4228	18	T12S; R8E	3
67	48636	El Tiro 36	4228	19	T12S; R8E	3
68	48637	El Tiro 37	4228	20	T12S; R8E	3
69	48638	El Tiro 38	4228	21	T12S; R8E	3
70	48639	El Tiro 39	4228	22	T12S; R8E	3
71	48640	El Tiro 40	4228	23	T12S; R8E	3
72	48641	El Tiro 41	4228	24	T12S; R8E	3
73	48642	El Tiro 42	4228	25	T12S; R8E	3
74	48643	El Tiro 43	4228/9359	26	T11 & T12S; R	34 & 3
75	48644	El Tiro 44	4228/9359	27	T11 & T12S; R	34 & 3
76	48647	El Tiro 47	4228/9359	30	T11 & T12S; R	34 & 3
77	63340	Ironwood 5	1461/9359	214/516		29 & 30
78	63341	Ironwood 6	1461/9359	215	T11S; R8E	29 & 30
79	63342	Ironwood 7	1461/9359	216	T11S; R8E	29, 30 & 31
80	66343	Ironwood 8	1461/9359	217	T11S; R8E	29, 30, 31 & 32
81	66344	Ironwood 9	1461	218	T11S; R8E	31
82	66345	Ironwood 10	1461	219	T11S; R8E	30 & 31
83	66346	Ironwood 11	1461	220	T11S; R8E	30 & 31
84	66347	Ironwood 12	1461	221	T11S; R8E	30
85	66348	Ironwood 13	1461	222	T11S; R8E	30
86	66349	Ironwood 14	1461	223	T11S; R8E	30
87	63350	Ironwood 15	1461/1512	224/374	T11S; R8E	30 & 31
88	63351	Ironwood 16	1461/1510	225/519	T11S; R8E	31
89	63352	Ironwood 17	1461	226	T11S; R8E	31
90	63353	Ironwood 18	1461	227	T11S; R8E	31
91	63354	Ironwood 19	1461	228	T11S; R8E	31
92	63355	Ironwood 20	1461	229	T11S; R8E	31
93	63356	Ironwood 21	1461/1510	230/520	T11S; R8E	31
94	63357	Ironwood 22	1461	231	T11S; R8E	31
95	63358	Ironwood 23	1461	232	T11S; R8E	30 & 31
96	63359	Ironwood 24	1461	233	T11S; R8E	31
97	63360	Ironwood 25	1461	234	T11S; R8E	31
98	63361	Ironwood 26	1461	235	T11S; R8E	31
99	63362	Ironwood 27	1461	236	T11S; R8E	31
100	63363	Ironwood 28	1461	237	T11S; R8E	31

EXHIBIT A ARIZONA

RECEIVED
ALMAZ STATE OFFICE
2011 JUL 11 A 10:25

**EXHIBIT A
ASARCO LLC**

Notice of Intent to Hold the foregoing unpatented Mining Claims for 2011/2012:

101	63364	Ironwood 29	1461	238	T11S; R8E	31
102	63365	Ironwood 30	1461	239	T11S; R8E	31
103	63366	Ironwood 31	1461	240	T11S; R8E	31
104	63367	Ironwood 32	1461	241	T11S & T12S;	6 & 31
105	63368	Ironwood 33	1461	242	T11S & T12S;	6 & 31
106	63369	Ironwood 34	1461	243	T11S & T12S;	6 & 31
107	63370	Ironwood 35	1461	244	T11S & T12S;	6 & 31
108	63371	Ironwood 36	1465/1510	263/517	T11S; R8E	31
109	63372	Ironwood 37	1465	264	T11S; R8E	31
110	63373	Ironwood 38	1465/1510	265/518	T11S & T12S;	6 & 31
111	63374	Ironwood 39	1465	266	T11S & T12S;	6 & 31
112	63375	Ironwood 40	1465	267	T11S & T12S;	6 & 31
113	63376	Ironwood 41	1465	268	T11S & T12S;	6 & 31
114	63377	Ironwood 42	1465	269	T11S & T12S;	6 & 31
115	63378	Ironwood 43	1465	270	T11S & T12S;	6 & 31
116	63380	Ironwood 45	1465	272	T11S; R8E	31
117	63381	Ironwood 46	1465	273	T11S; R8E	31
118	63382	Ironwood 47	1465	274	T11S; R8E	31
119	63383	Ironwood 48	1465	275	T11S; R8E	31
120	63384	Ironwood 49	1465	276	T11S; R8E	31
121	63385	Ironwood 50	1465	277	T11S; R8E	31
122	63386	Ironwood 51	1465	278	T11S; R8E	31
123	63387	Ironwood 52	1465	279	T11S; R8E	31
124	63388	Ironwood 53	1465	280	T11S & T12S;	6 & 31
125	63389	Ironwood 54	1465	281	T11S; R8E	31
126	63390	Ironwood 55	1465	282	T11S; R8E	31
127	63391	Ironwood 56	1465	283	T11S; R8E	31
128	63392	Ironwood 57	1465	284	T11S; R8E	31
129	63393	Ironwood 58	1465	285	T11S; R8E	31
130	63394	Ironwood 59	1465	286	T11S; R8E	31
131	63395	Ironwood 60	1465	287	T11S; R8E	31
132	63396	Ironwood 61	1465	288	T11S; R8E	31
133	63397	Ironwood 62	1465	289	T11S; R8E	31
134	63398	Ironwood 63	1465	290	T11S; R8E	31
135	63403	BS & K 17	2550	163	T11S; R8E	27 & 28
136	63405	BS & K 19	2550	165	T11S; R8E	27 & 28
137	63407	BS & K 21	2550	165	T11S; R8E	27 & 28
138	63409	BS & K 23	2550	169	T11S; R8E	27 & 28
139	63414	BS & K 27	3656	130	T11S; R8E	27 & 34
140	63415	BS & K 28	3891	49	T11S; R8E	27 & 34
141	63420	BS & K 32	3891	502	T11S; R8E	27
142	63421	BS & K 33	3891	503	T11S; R8E	27
143	63422	BS & K 34	3891	504	T11S; R8E	27
144	63423	BS & K 35	3891	505	T11S; R8E	27
145	63424	BS & K 36	3891	506	T11S; R8E	27
146	63425	BS & K 37	3891	507	T11S; R8E	27
147	63426	BS & K 38	3891	508	T11S; R8E	27
148	63427	BS & K 39	3891	509	T11S; R8E	27
149	63428	BS & K 40	3891	510	T11S; R8E	27
150	63429	BS & K 41	3891	511	T11S; R8E	27
151	63430	BS & K 42	3891	512		27 & 34

SILVER, ARIZONA

2011 JUL 11 A 10:25

RECEIVED
LAND STATE OFFICE

5/1/11

**EXHIBIT A
ASARCO LLC**

Notice of Intent to Hold the foregoing unpatented Mining Claims for 2011/2012:

152	63431	BS & K 43	3891	513	T11S; R8E	27 & 34
153	63432	BS & K 44	3891	514	T11S; R8E	27 & 34
154	63433	BS & K 45	3891	515	T11S; R8E	27 & 34
155	63434	BS & K 46	3891	516	T11S; R8E	27 & 34
156	63461	Vulcan 39	3909	204	T11S; R8E	29 & 30
157	63477	Vulcan 55	3909	212	T11S; R8E	29 & 30
158	63478	Vulcan 56	3909	213	T11S; R8E	29 & 30
159	63479	Vulcan 57	3909	201	T11S; R8E	29 & 30
160	63480	Vulcan 60	3909	200	T11S; R8E	30
161	309107	Jackie 21	8914	1983-1985	T12S; R8E	8
162	309108	Jackie 22	8914	1986-1988	T12S; R8E	8
163	309109	Jackie 23	8914	1989-1991	T12S; R8E	8
164	309110	Jackie 24	8914	1992-1994	T12S; R8E	8
165	309111	Jackie 25	8914	1995-1997	T12S; R8E	8
166	309112	Jackie 26	8914	1998-2000	T12S; R8E	8
167	331534	Jackie 27A	9929	920-923	T12S; R8E	8
168	333856	BS & K 26A			T11S; R8E	27, 28, 33 & 34
169	353857	KA 1	11343	1256	T11S; R8E	20
170	353858	KA 2	11343	1258	T11S; R8E	19 & 20
171	353859	KA 3	11343	1260	T11S; R8E	20
172	353860	KA 4	11343	1262	T11S; R8E	19 & 20
173	353861	KA 5	11343	1264	T11S; R8E	20
174	353862	KA 6	11343	1266	T11S; R8E	19 & 20
175	353863	KA 7	11343	1268	T11S; R8E	20
176	353864	KA 8	11343	1270	T11S; R8E	19 & 20
177	353865	KA 9	11343	1272	T11S; R8E	20
178	353866	KA 10	11343	1274	T11S; R8E	19 & 20
179	353867	KA 11	11343	1276	T11S; R8E	20
180	353868	KA 12	11343	1278	T11S; R8E	19 & 20
181	353869	KA 13	11343	1280	T11S; R8E	20
182	353870	KA 14	11343	1282	T11S; R8E	19 & 20
183	353871	KA 15	11343	1284	T11S; R8E	20
184	353872	KA 16	11343	1286	T11S; R8E	19 & 20
185	353873	KA 17	11343	1288	T11S; R8E	20
186	353874	KA 18	11343	1290	T11S; R8E	19 & 20
187	353875	KA 45	11343	1292	T11S; R8E	20
188	353876	KA 46	11343	1294	T11S; R8E	20
189	353877	KA 47	11343	1296	T11S; R8E	20
190	353878	KA 48	11343	1298	T11S; R8E	20
191	353879	Ka 49	11343	1300	T11S; R8E	20
192	353880	KA 50	11343	1302	T11S; R8E	20
193	353881	KA 51	11343	1304	T11S; R8E	20
194	353882	KA 52	11343	1306	T11S; R8E	20
195	353883	KA 53	11343	1308	T11S; R8E	20
196	353884	KA 54	11343	1310	T11S; R8E	20
197	353885	KA 55	11343	1312	T11S; R8E	20
198	353886	KA 56	11343	1314	T11S; R8E	20
199	353887	KA 57	11343	1316	T11S; R8E	20
200	353888	KA 58	11343	1318	T11S; R8E	20
201	353889	KA 59	11343	1320	T11S; R8E	20
202	353890	KA 60	11343	1322	T11S; R8E	20

PHOENIX, ARIZONA

RECEIVED
MINNESOTA STATE OFFICE
2011 JUL 11 A 10:25

5/11/20

**EXHIBIT A
ASARCO LLC**

Notice of Intent to Hold the foregoing unpatented Mining Claims for 2011/2012:

203	353891	KA 61	11343	1324	T11S; R8E	20
204	353892	KA 62	11343	1326	T11S; R8E	20
205	353893	KA 81	11343	1328	T11S; R8E	21
206	353894	KA 82	11343	1330	T11S; R8E	20 & 21
207	353895	KA 83	11343	1332	T11S; R8E	21
208	353896	KA 84	11343	1334	T11S; R8E	20 & 21
209	353897	KA 85	11343	1336	T11S; R8E	21
210	353898	KA 86	11343	1338	T11S; R8E	20 & 21
211	353899	KA 87	11343	1340	T11S; R8E	21
212	353900	KA 88	11343	1342	T11S; R8E	20 & 21
213	353901	KA 89	11343	1344	T11S; R8E	21
214	353902	KA 90	11343	1346	T11S; R8E	20 & 21
215	353903	KA 91	11343	1348	T11S; R8E	21
216	353904	KA 92	11343	1350	T11S; R8E	20 & 21
217	353905	KA 93	11343	1352	T11S; R8E	21
218	353906	KA 94	11343	1354	T11S; R8E	20 & 21
219	353907	KA 95	11343	1356	T11S; R8E	21
220	353908	KA 96	11343	1358	T11S; R8E	20 & 21
221	353909	KA 97	11343	1360	T11S; R8E	21
222	353910	KA 98	11343	1362	T11S; R8E	20 & 21
223	353911	KA 147	11343	1364	T11S; R8E	19
224	353912	KA 148	11343	1366	T11S; R8E	19
225	353913	KA 149	11343	1368	T11S; R8E	19
226	353914	KA 150	11343	1370	T11S; R8E	19
227	353915	KA 151	11343	1372	T11S; R8E	19
228	353916	KA 152	11343	1374	T11S; R8E	19
229	353917	KA 153	11343	1376	T11S; R8E	19
230	353918	KA 154	11343	1378	T11S; R8E	19
231	353919	KA 155	11343	1380	T11S; R8E	19
232	353920	KA 156	11343	1382	T11S; R8E	19
233	353921	KA 157	11343	1384	T11S; R8E	19
234	353922	KA 158	11343	1386	T11S; R8E	19
235	353923	KA 159	11343	1388	T11S; R8E	19
236	353924	KA 160	11343	1390	T11S; R8E	19
237	353925	KA 161	11343	1392	T11S; R8E	19
238	353926	KA 162	11343	1394	T11S; R8E	19
239	353927	KA 163	11343	1396	T11S; R8E	19
240	353928	KA 164	11343	1398	T11S; R8E	19
241	380242	Pogo 1	13029	521	T12S; R8E	9
242	380243	Pogo 2	13029	523	T12S; R8E	9
243	380244	Pogo 3	13029	525	T12S; R8E	9
244	380245	Pogo 4	13029	527	T12S; R8E	9
245	380246	Pogo 5	13029	529	T12S; R8E	9
246	380247	Pogo 6	13029	531	T12S; R8E	9
247	380248	Pogo 7	13029	533	T12S; R8E	9
248	380249	Pogo 8	13029	535	T12S; R8E	9
249	382138	Pogo 9	13068	3207	T12S; R8E	9
250	382139	Pogo 10	13068	3209	T12S; R8E	9
251	382140	Pogo 11	13068	3211	T12S; R8E	9
252	382141	Pogo 12	13068	3213	T12S; R8E	9
253	382142	Pogo 13	13068	3215	T12S; R8E	9

TINICUK, ARIZONA

RECEIVED
MINA STATE OFFICE
2011 JUL 11 A 10: 26

5/1/20

**EXHIBIT A
ASARCO LLC**

Notice of Intent to Hold the foregoing unpatented Mining Claims for 2011/2012:

254	382143	Pogo 14	13068	3217	T12S; R8E	9
255	382144	Pogo 15	13068	3219	T12S; R8E	9
256	382145	Pogo 16	13068	3221	T12S; R8E	9
257	382146	Pogo 17	13068	3223	T12S; R8E	9
258	382147	Pogo 18	13068	3225	T12S; R8E	9
259	382148	Pogo 19	13068	3227	T12S; R8E	9
260	382149	Pogo 20	13068	3229	T12S; R8E	9
261	382150	Pogo 21	13068	3231	T12S; R8E	9
262	382151	Pogo 22	13068	3233	T12S; R8E	9
263	382152	Pogo 23	13068	3235	T12S; R8E	9
264	382153	Pogo 24	13068	3237	T12S; R8E	9
265	382154	Pogo 25	13068	3239	T12S; R8E	9
266	382155	Pogo 26	13068	3241	T12S; R8E	9
267	382156	Pogo 27	13068	3243	T12S; R8E	9
268	382157	Pogo 28	13068	3245	T12S; R8E	9
269	382158	Pogo 29	13068	3247	T12S; R8E	9
270	382159	Pogo 30	13068	3249	T12S; R8E	9
271	382160	Pogo 31	13068	3251	T12S; R8E	9
272	382161	Means 1	13068	3253	T12S; R8E	13
273	382162	Means 2	13068	3255	T12S; R8E	13
274	382163	Means 3	13068	3257	T12S; R8E	13
275	382164	Means 4	13068	3259	T12S; R8E	13
276	382165	Means 5	13068	3261	T12S; R8E	13
277	382166	Means 6	13068	3263	T12S; R8E	13
278	382167	Means 7	13068	3265	T12S; R8E	13
279	382168	Means 8	13068	3267	T12S; R8E	13
280	382169	Means 9	13068	3269	T12S; R8E	13
281	382170	Means 10	13068	3271	T12S; R8E	13
282	382171	Means 11	13068	3273	T12S; R8E	13
283	382172	Means 12	13068	3275	T12S; R8E	13
284	382173	Means 13	13068	3277	T12S; R8E	13
285	382174	Means 14	13068	3279	T12S; R8E	13
286	382175	Means 15	13068	3281	T12S; R8E	13
287	382176	Means 16	13068	3283	T12S; R8E	13
288	382177	Means 17	13068	3285	T12S; R8E	13
289	382178	Means 18	13068	3287	T12S; R8E	13
290	382179	Means 19	13068	3289	T12S; R8E	13
291	382180	Means 20	13068	3291	T12S; R8E	13
292	382181	Means 21	13068	3293	T12S; R8E	13
293	382182	Means 22	13068	3295	T12S; R8E	13
294	382183	Means 23	13068	3297	T12S; R8E	13
295	382184	Means 24	13068	3299	T12S; R8E	13
296	382185	Means 25	13068	3301	T12S; R8E	13
297	382186	Means 26	13068	3303	T12S; R8E	13
298	382187	Means 27	13068	3305	T12S; R8E	13
299	382188	Means 28	13068	3307	T12S; R8E	13
300	382189	Means 29	13068	3309	T12S; R8E	13
301	382190	Means 30	13068	3311	T12S; R8E	13
302	382191	Means 31	13068	3313	T12S; R8E	13
303	382192	Means 32	13068	3315	T12S; R8E	13
304	382193	Means 33	13068	3317	T12S; R8E	13

PHOENIX, ARIZONA

RECEIVED
PHOENIX STATE OFFICE
2011 JUL 11 A 10:26

5/1/11

**EXHIBIT A
ASARCO LLC**

Notice of Intent to Hold the foregoing unpatented Mining Claims for 2011/2012:

305	382194	Means 34	13068	3319	T12S; R8E	13
306	382195	Means 35	13068	3321	T12S; R8E	13
307	382196	Means 36	13068	3323	T12S; R8E	13
308	382197	Duncan 1	13068	3325	T12S; R8E	14
309	382198	Duncan 2	13068	3327	T12S; R8E	14
340	382199	Duncan 3	13068	3329	T12S; R8E	14
341	382200	Duncan 4	13068	3331	T12S; R8E	14
342	382201	Duncan 5	13068	3333	T12S; R8E	14
343	382202	Duncan 6	13068	3335	T12S; R8E	14
344	382203	Duncan 7	13068	3337	T12S; R8E	14
345	382204	Duncan 8	13068	3339	T12S; R8E	14
346	382205	Duncan 9	13068	3341	T12S; R8E	14
347	382206	Duncan 10	13068	3343	T12S; R8E	14
348	382207	Duncan 11	13068	3345	T12S; R8E	14
349	382208	Duncan 12	13068	3347	T12S; R8E	14
350	382209	Duncan 13	13068	3349	T12S; R8E	14
351	382210	Duncan 14	13068	3351	T12S; R8E	14
352	382211	Duncan 15	13068	3353	T12S; R8E	14
353	382212	Duncan 16	13068	3355	T12S; R8E	14
354	382213	Duncan 17	13068	3357	T12S; R8E	14
355	382214	Duncan 18	13068	3359	T12S; R8E	14
356	382215	Duncan 19	13068	3361	T12S; R8E	14
357	382216	Duncan 20	13068	3363	T12S; R8E	14
358	382217	Duncan 21	13068	3365	T12S; R8E	14
359	382218	Duncan 22	13068	3367	T12S; R8E	14
360	382219	Duncan 23	13068	3369	T12S; R8E	14
361	382220	Duncan 24	13068	3371	T12S; R8E	14
362	382221	Duncan 25	13068	3373	T12S; R8E	14
363	382222	Duncan 26	13068	3375	T12S; R8E	14
364	382223	Duncan 27	13068	3377	T12S; R8E	14
365	382224	Duncan 28	13068	3379	T12S; R8E	14
366	382225	Duncan 29	13068	3381	T12S; R8E	14
367	382226	Duncan 30	13068	3383	T12S; R8E	14
368	382227	Duncan 31	13068	3385	T12S; R8E	14
369	382228	Duncan 32	13068	3387	T12S; R8E	14
370	382229	Duncan 33	13068	3389	T12S; R8E	14
371	382230	Duncan 34	13068	3391	T12S; R8E	14
372	382231	June 1	13068	3493	T12S; R8E	12
373	382232	June 2	13068	3495	T12S; R8E	12
374	382233	June 3	13068	3497	T12S; R8E	12
375	382234	June 4	13068	3499	T12S; R8E	12
376	382235	June 5	13068	3501	T12S; R8E	12
377	382236	June 6	13068	3503	T12S; R8E	12
378	382237	June 7	13068	3505	T12S; R8E	12
379	382238	Thor 1	13068	3421	T12S; R8E	15
380	382239	Thor 2	13068	3423	T12S; R8E	15
381	382240	Thor 3	13068	3425	T12S; R8E	15
382	382241	Thor 4	13068	3427	T12S; R8E	15
383	382242	Thor 5	13068	3429	T12S; R8E	15
384	382243	Thor 6	13068	3431	T12S; R8E	15
385	382244	Thor 7	13068	3433	T12S; R8E	15

PHOENIX, ARIZONA

2011 JUL 11 A 10:26

RECEIVED
DEPARTMENT OF REVENUE
TAMAZ STATE OFFICE

5/11/12

**EXHIBIT A
ASARCO LLC**

Notice of Intent to Hold the foregoing unpatented Mining Claims for 2011/2012:

356	382245	Thor 8	13068	3435	T12S; R8E	15
357	382246	Thor 9	13068	3437	T12S; R8E	15
358	382247	Thor 10	13068	3439	T12S; R8E	15
359	382248	Thor 11	13068	3441	T12S; R8E	15
360	382249	Thor 12	13068	3443	T12S; R8E	15
361	382250	Thor 13	13068	3445	T12S; R8E	15
362	382251	Thor 14	13068	3447	T12S; R8E	15
363	382252	Thor 15	13068	3449	T12S; R8E	15
364	382253	Thor 16	13068	3451	T12S; R8E	15
365	382254	Thor 17	13068	3453	T12S; R8E	15
366	382255	Thor 18	13068	3455	T12S; R8E	15
367	382256	Thor 19	13068	3457	T12S; R8E	15
368	382257	Thor 20	13068	3459	T12S; R8E	15
369	382258	Thor 21	13068	3461	T12S; R8E	15
370	382259	Thor 22	13068	3463	T12S; R8E	15
371	382260	Thor 23	13068	3465	T12S; R8E	15
372	382261	Thor 24	13068	3467	T12S; R8E	15
373	382262	Thor 25	13068	3469	T12S; R8E	15
374	382263	Thor 26	13068	3471	T12S; R8E	15
375	382264	Thor 27	13068	3473	T12S; R8E	15
376	382265	Thor 28	13068	3475	T12S; R8E	15
377	382266	Thor 29	13068	3477	T12S; R8E	15
378	382267	Thor 30	13068	3479	T12S; R8E	15
379	382268	Thor 31	13068	3481	T12S; R8E	15
380	382269	Thor 32	13068	3483	T12S; R8E	15
381	382270	Thor 33	13068	3485	T12S; R8E	15
382	382271	Thor 34	13068	3487	T12S; R8E	15
383	382272	Thor 35	13068	3489	T12S; R8E	15
384	382273	Thor 36	13068	3491	T12S; R8E	15
385	382274	Loki 1	13068	3393	T12S; R8E	10
386	382275	Loki 2	13068	3395	T12S; R8E	10
387	382276	Loki 3	13068	3397	T12S; R8E	10
388	382277	Loki 4	13068	3399	T12S; R8E	10
389	382278	Loki 5	13068	3401	T12S; R8E	10
390	382279	Loki 6	13068	3403	T12S; R8E	10
391	382280	Loki 7	13068	3405	T12S; R8E	10
392	382281	Loki 8	13068	3407	T12S; R8E	10
393	382282	Loki 9	13068	3409	T12S; R8E	10
394	382283	Loki 10	13068	3411	T12S; R8E	10
395	382284	Loki 11	13068	3413	T12S; R8E	10
396	382285	Loki 12	13068	3415	T12S; R8E	10
397	382286	Loki 13	13068	3417	T12S; R8E	10
398	382287	Loki 14	13068	3419	T12S; R8E	10

Total 398 Claims

SP

- closed
- closed

MIDENIX, ARIZONA

2011 JUL 11 A 10:26

RECEIVED
TAMAZ STATE OFFICE

43

United States Department of the Interior
Bureau of Land Management
 LANDS/RECREATION & PLANNING
 ONE N CENTRAL AVE
 PHOENIX, AZ 85004 -2203
 Phone: 602-417-9200

Receipt

No: 2379160

Transaction #: 2454063	
Date of Transaction: 07/11/2011	
CUSTOMER:	
SILVER BELL MINING LLC 25000 W AVRA VALLEY RD MARANA, AZ 85653-8716 US	

LINE #	QTY	DESCRIPTION	REMARKS	UNIT PRICE	TOTAL
1	1.00	LOCATABLE MINERALS / MINING CLAIMS-NOT NEW-UNADJUD, ONE AUTH NO. ONLY / MINING CLAIM MONEY RECEIVED CASES: AMC48521/\$55720.00	MAINT (398) 2012	- n/a -	55720.00
TOTAL:					\$55,720.00

PAYMENT INFORMATION			
1	AMOUNT:	55720.00	POSTMARKED: N/A
	TYPE:	CHECK	RECEIVED: 07/11/2011
	CHECK NO:	115213	
	NAME:	SILVER BELL MINING LLC 25000 W AVRA VALLEY RD MARANA AZ 85653-8716 US	

REMARKS

This receipt was generated by the automated BLM Collections and Billing System and is a paper representation of a portion of the official electronic record contained therein.



AMC 48521
 AMC 63296
 AMC 309087
 AMC 331534
 AMC 333856
 AMC 353857
 AMC 380242
 AMC 382138

July 21, 2010

Arizona State Office
 Bureau of Land Management
 Department of the Interior
 Suite 800
 One North Central Avenue
 Phoenix, AZ 85004-4427
 602-417-9200

**Notice of Intent to Hold and Payment of Annual Claim Maintenance Fee
 2010/2011**

Dear Sir or Madam:

The Final Rule as published in the Federal Register implements provisions of the Interior Department and related agencies, Appropriations Act of 2003 (the "Act") requires an annual rental fee of \$140.00 for each unpatented mining claim and site located and held under the General Mining Law of 1872.

This will serve as notice that Silver Bell Mining LLC, a Delaware Limited Liability Company, whose address for purposes of this filing is **25000 W. Avra Valley Rd. Marana, AZ 85653** intends to hold the 398 mining claims and / or mill sites described in Exhibit A attached herewith, by payment of the annual claim maintenance fee of \$140.00 per claim or site. The total amount owed therefore is **\$55,720.00** to hold these claims for the year ending September 1, 2011.

The attached Exhibit A lists the individual claim names, BLM serial numbers, the book and page number for the county records. The claims and/or sites are located in Pima County, AZ

The recorded documents and any notices of acknowledgments concerning the above mentioned claims should be sent to my attention at the address listed above.

Sincerely,

Thomas M. Simpson
 Agent for Silver Bell Mining LLC
 Enclosures

RECEIVED
 BLM STATE OFFICE
 PHOENIX, ARIZONA
 2010 JUL 29 A 9:15

	AMC SERIAL No.	CLAIM NAME	BOOK/ DOCKET	PAGE	Township/ Range	Section
1	48521	May #1	355	211	T12S; R8E	11 & 14
2	48522	May #2	352	300	T12S; R8E	11 & 14
3	48523	May #3	352	301	T12S; R8E	10,11,14, & 15
4	48524	May #4	352	302	T12S; R8E	10 & 15
5	48525	May #5	352	303	T12S; R8E	10 & 15
6	48538 -	May #22	2235	479	T12S; R8E	1 & 12
7	48539	May #23	2235	480	T12S; R8E	1 & 12
8	48540	May #24	2235	481	T12S; R8E	12
9	48541	May #25	2235	482	T12S; R8E	12
10	48542	May #26	2844	622	T12S; R8E	12
11	48543	May #27	2844	623	T12S; R8E	12
12	48544	May #28	2844	624	T12S; R8E	12
13	48545	May #29	2844	625	T12S; R8E	12
14	48546	May #30	2844	626	T12S; R8E	12
15	48547	May #31	2844	627	T12S; R8E	12
16	48548	May #32	2844	628	T12S; R8E	12 & 13
17	48549	May #33	2844	629	T12S; R8E	12
18	48550	May #34	2844	630	T12S; R8E	12
19	48551	May #35	2844	631	T12S; R8E	12
20	48552	May #36	2844	632	T12S; R8E	12
21	48553	May #37	2844	633	T12S; R8E	12 & 13
22	48554	May #38	2844	634	T12S; R8&9E	12 & 7
23	48555	May #39	2844	635	T12S; R8&9E	12, 7 & 8
24	48556	May #40	2844	636	T12S; R8&9E	12 & 18
25	48557	May #41	2844	637	T12S; R8&9E	12 & 18
26	48558 +	May #42	2844	638	T12S; R8&9E	12, 13 & 18
27	48561 -	May #48	5740	137	T12S; R8E	10
28	48562	May #49	2740	138	T12S; R8E	10
29	48563	May #50	2740	139	T12S; R8E	10
30	48564	May #51	2740	140	T12S; R8E	10
31	48565	May # 59	2740/2930	572/638	T12S; R9E	7 & 18
32	48566	May #60	2981/5917	480/798	T12S; R9E	7 & 18
33	48567 +	May #61	3016	799	T12S; R9E	7 & 18
34	48593 -	May #91	2981	942	T12S; R9E	12 & 13
35	48594	May #92	4326	943	T12S; R8E	12 & 13
36	48595	May #93	4326	944	T12S; R8E	12
37	48596	May #94	4326	945	T12S; R8E	12
38	48597	May #95	4326	946	T12S; R8E	12
39	48598	May #96	4326	947	T12S; R8E	12
40	48599	May #97	4326	948	T12S; R8E	12
41	48600	May #98	4326	949	T12S; R8E	12
42	48601 +	May #99	4326	950	T12S; R8E	12
43	48603	El Tiro 2	1756/9359	176	T11S & T12S:	34 & 35

NO. OF CLAIMS 398
 AMOUNT 25,780.00
 RECEIPT NO. 2178747
 INT. 4.4
 ** BLM-ASO **

RECEIVED
 JUN 11 2004
 BLM

	AMC SERIAL No.	CLAIM NAME	BOOK/ DOCKET	PAGE	Township/ Range	Section
44	48604	El Tiro 3	1756/9359	177	T11S & T12S;	34 & 3
45	48605	El Tiro 4	1756	178	T12S; R8E	3
46	48606	El Tiro 5	1756	179	T12S; R8E	3
47	48607	El Tiro 6	1756	180	T12S; R8E	3
48	48608 +	El Tiro 7	1756	181	T12S; R8E	3
49	48616 O	El Tiro 16	4002/9359	571	T12S; R8E	5 & 8
50	48619 -	El Tiro 19	4228	2	T12S; R8E	11
51	48620	El Tiro 20	4228	3	T12S; R8E	11
52	48621	El Tiro 21	4228	4	T12S; R8E	3,10 &11
53	48622	El Tiro 22	4228	5	T12S; R8E	3
54	48623	El Tiro 23	4228	6	T12S; R8E	3
55	48624	El Tiro 24	4228	7	T12S; R8E	3
56	48625	El Tiro 25	4228	8	T12S; R8E	3
57	48626	El Tiro 26	4228	9	T12S; R8E	3
58	48627	El Tiro 27	4228	10	T12S; R8E	3
59	48628	El Tiro 28	4228	11	T12S; R8E	3
60	48629	El Tiro 29	4228	12	T12S; R8E	3
61	48630	El Tiro 30	4228	13	T12S; R8E	3
62	48631	El Tiro 31	4228	14	T12S; R8E	3
63	48632	El Tiro 32	4228	15	T12S; R8E	3
64	48633	El Tiro 33	4228	16	T12S; R8E	3
65	48634	El Tiro 34	4228	17	T12S; R8E	3
66	48635	El Tiro 35	4228	18	T12S; R8E	3
67	48636	El Tiro 36	4228	19	T12S; R8E	3
68	48637	El Tiro 37	4228	20	T12S; R8E	3
69	48638	El Tiro 38	4228	21	T12S; R8E	3
70	48639	El Tiro 39	4228	22	T12S; R8E	3
71	48640	El Tiro 40	4228	23	T12S; R8E	3
72	48641	El Tiro 41	4228	24	T12S; R8E	3
73	48642	El Tiro42	4228	25	T12S; R8E	3
74	48643	El Tiro 43	4228/9359	26	T11 & T12S; R	34 & 3
75	48644 +	El Tiro 44	4228/9359	27	T11 & T12S; R	34 & 3
76	48647 O	El Tiro 47	4228/9359	30	T11 & T12S; R	34 & 3
77	63340 -	Ironwood 5	1461/9359	214/516		29 & 30
78	63341	Ironwood 6	1461/9359	215	T11S; R8E	29 & 30
79	63342	Ironwood 7	1461/9359	216	T11S; R8E	29, 30 &31
80	66343	Ironwood 8	1461/9359	217	T11S; R8E	29, 30, 31 & 32
81	66344	Ironwood 9	1461	218	T11S; R8E	31
82	66345	Ironwood 10	1461	219	T11S; R8E	30 & 31
83	66346	Ironwood 11	1461	220	T11S; R8E	30 & 31
84	66347	Ironwood 12	1461	221	T11S; R8E	30
85	66348	Ironwood 13	1461	222	T11S; R8E	30

RECEIVED
 DIMA RECORDS OFFICE
 2010 JUL 28 A P 115

	AMC SERIAL No.	CLAIM NAME	BOOK/ DOCKET	PAGE	Township/ Range	Section
86	66349	Ironwood 14	1461	223	T11S; R8E	30
87	63350	Ironwood 15	1461/1512	224/374	T11S; R8E	30 & 31
88	63351	Ironwood 16	1461/1510	225/519	T11S; R8E	31
89	63352	Ironwood 17	1461	226	T11S; R8E	31
90	63353	Ironwood 18	1461	227	T11S; R8E	31
91	63354	Ironwood 19	1461	228	T11S; R8E	31
92	63355	Ironwood 20	1461	229	T11S; R8E	31
93	63356	Ironwood 21	1461/1510	230/520	T11S; R8E	31
94	63357	Ironwood 22	1461	231	T11S; R8E	31
95	63358	Ironwood 23	1461	232	T11S; R8E	30 & 31
96	63359	Ironwood 24	1461	233	T11S; R8E	31
97	63360	Ironwood 25	1461	234	T11S; R8E	31
98	63361	Ironwood 26	1461	235	T11S; R8E	31
99	63362	Ironwood 27	1461	236	T11S; R8E	31
100	63363	Ironwood 28	1461	237	T11S; R8E	31
101	63364	Ironwood 29	1461	238	T11S; R8E	31
102	63365	Ironwood 30	1461	239	T11S; R8E	31
103	63366	Ironwood 31	1461	240	T11S; R8E	31
104	63367	Ironwood 32	1461	241	T11S & T12S;	6 & 31
105	63368	Ironwood 33	1461	242	T11S & T12S;	6 & 31
106	63369	Ironwood 34	1461	243	T11S & T12S;	6 & 31
107	63370	Ironwood 35	1461	244	T11S & T12S;	6 & 31
108	63371	Ironwood 36	1465/1510	263/517	T11S; R8E	31
109	63372	Ironwood 37	1465	264	T11S; R8E	31
110	63373	Ironwood 38	1465/1510	265/518	T11S & T12S;	6 & 31
111	63374	Ironwood 39	1465	266	T11S & T12S;	6 & 31
112	63375	Ironwood 40	1465	267	T11S & T12S;	6 & 31
113	63376	Ironwood 41	1465	268	T11S & T12S;	6 & 31
114	63377	Ironwood 42	1465	269	T11S & T12S;	6 & 31
115	63378	Ironwood 43	1465	270	T11S & T12S;	6 & 31
116	63380	Ironwood 45	1465	272	T11S; R8E	31
117	63381	Ironwood 46	1465	273	T11S; R8E	31
118	63382	Ironwood 47	1465	274	T11S; R8E	31
119	63383	Ironwood 48	1465	275	T11S; R8E	31
120	63384	Ironwood 49	1465	276	T11S; R8E	31
121	63385	Ironwood 50	1465	277	T11S; R8E	31
122	63386	Ironwood 51	1465	278	T11S; R8E	31
123	63387	Ironwood 52	1465	279	T11S; R8E	31
124	63388	Ironwood 53	1465	280	T11S & T12S;	6 & 31
125	63389	Ironwood 54	1465	281	T11S; R8E	31
126	63390	Ironwood 55	1465	282	T11S; R8E	31
127	63391	Ironwood 56	1465	283	T11S; R8E	31
128	63392	Ironwood 57	1465	284	T11S; R8E	31

	AMC SERIAL No.	CLAIM NAME	BOOK/ DOCKET	PAGE	Township/ Range	Section
129	63393	Ironwood 58	1465	285	T11S; R8E	31
130	63394	Ironwood 59	1465	286	T11S; R8E	31
131	63395	Ironwood 60	1465	287	T11S; R8E	31
132	63396	Ironwood 61	1465	288	T11S; R8E	31
133	63397	Ironwood 62	1465	289	T11S; R8E	31
134	63398 +	Ironwood 63	1465	290	T11S; R8E	31
135	63403 ○	BS & K 17	2550	163	T11S; R8E	27 & 28
136	63405 ○	BS & K 19	2550	165	T11S; R8E	27 & 28
137	63407 ○	BS & K 21	2550	165	T11S; R8E	27 & 28
138	63409 ○	BS & K 23	2550	169	T11S; R8E	27 & 28
139	63414 ○	BS & K 27	3656	130	T11S; R8E	27 & 34
140	63415 ○	BS & K 28	3891	49	T11S; R8E	27 & 34
141	63420 +	BS & K 32	3891	502	T11S; R8E	27
142	63421	BS & K 33	3891	503	T11S; R8E	27
143	63422	BS & K 34	3891	504	T11S; R8E	27
144	63423	BS & K 35	3891	505	T11S; R8E	27
145	63424	BS & K 36	3891	506	T11S; R8E	27
146	63425	BS & K 37	3891	507	T11S; R8E	27
147	63426	BS & K 38	3891	508	T11S; R8E	27
148	63427	BS & K 39	3891	509	T11S; R8E	27
149	63428	BS & K 40	3891	510	T11S; R8E	27
150	63429	BS & K 41	3891	511	T11S; R8E	27
151	63430	BS & K 42	3891	512		27 & 34
152	63431	BS & K 43	3891	513	T11S; R8E	27 & 34
153	63432	BS & K 44	3891	514	T11S; R8E	27 & 34
154	63433	BS & K 45	3891	515	T11S; R8E	27 & 34
155	63434 ~	BS & K 46	3891	516	T11S; R8E	27 & 34
156	63461 ⊗	Vulcan 39	3909	204	T11S; R8E	29 & 30
157	63477 x	Vulcan 55	3909	212	T11S; R8E	29 & 30
158	63478	Vulcan 56	3909	213	T11S; R8E	29 & 30
159	63479	Vulcan 57	3909	201	T11S; R8E	29 & 30
160	63480 -	Vulcan 60	3909	200	T11S; R8E	30
161	309107 +	Jackie 21	8914	1983-1985	T12S; R8E	8
162	309108	Jackie 22	8914	1986-1988	T12S; R8E	8
163	309109	Jackie 23	8914	1989-1991	T12S; R8E	8
164	309110	Jackie 24	8914	1992-1994	T12S; R8E	8
165	309111	Jackie 25	8914	1995-1997	T12S; R8E	8
166	309112 -	Jackie 26	8914	1998-2000	T12S; R8E	8
167	331534 ⊗	Jackie 27A	9929	920-923	T12S; R8E	8
168	333856 ⊗	BS & K 26A			T11S; R8E	27, 28, 33 & 34
169	353857 ~	KA 1	11343	1256	T11S; R8E	20
170	353858	KA 2	11343	1258	T11S; R8E	19 & 20

2009 JUL 23
 RECEIVED
 CLERK'S OFFICE

	AMC SERIAL No.	CLAIM NAME	BOOK/ DOCKET	PAGE	Township/ Range	Section
171	353859	KA 3	11343	1260	T11S; R8E	20
172	353860	KA 4	11343	1262	T11S; R8E	19 & 20
173	353861	KA 5	11343	1264	T11S; R8E	20
174	353862	KA 6	11343	1266	T11S; R8E	19 & 20
175	353863	KA 7	11343	1268	T11S; R8E	20
176	353864	KA 8	11343	1270	T11S; R8E	19 & 20
177	353865	KA 9	11343	1272	T11S; R8E	20
178	353866	KA 10	11343	1274	T11S; R8E	19 & 20
179	353867	KA 11	11343	1276	T11S; R8E	20
180	353868	KA 12	11343	1278	T11S; R8E	19 & 20
181	353869	KA 13	11343	1280	T11S; R8E	20
182	353870	KA 14	11343	1282	T11S; R8E	19 & 20
183	353871	KA 15	11343	1284	T11S; R8E	20
184	353872	KA 16	11343	1286	T11S; R8E	19 & 20
185	353873	KA 17	11343	1288	T11S; R8E	20
186	353874	KA 18	11343	1290	T11S; R8E	19 & 20
187	353875	KA 45	11343	1292	T11S; R8E	20
188	353876	KA 46	11343	1294	T11S; R8E	20
189	353877	KA 47	11343	1296	T11S; R8E	20
190	353878	KA 48	11343	1298	T11S; R8E	20
191	353879	Ka 49	11343	1300	T11S; R8E	20
192	353880	KA 50	11343	1302	T11S; R8E	20
193	353881	KA 51	11343	1304	T11S; R8E	20
194	353882	KA 52	11343	1306	T11S; R8E	20
195	353883	KA 53	11343	1308	T11S; R8E	20
196	353884	KA 54	11343	1310	T11S; R8E	20
197	353885	KA 55	11343	1312	T11S; R8E	20
198	353886	KA 56	11343	1314	T11S; R8E	20
199	353887	KA 57	11343	1316	T11S; R8E	20
200	353888	KA 58	11343	1318	T11S; R8E	20
201	353889	KA 59	11343	1320	T11S; R8E	20
202	353890	KA 60	11343	1322	T11S; R8E	20
203	353891	KA 61	11343	1324	T11S; R8E	20
204	353892	KA 62	11343	1326	T11S; R8E	20
205	353893	KA 81	11343	1328	T11S; R8E	21
206	353894	KA 82	11343	1330	T11S; R8E	20 & 21
207	353895	KA 83	11343	1332	T11S; R8E	21
208	353896	KA 84	11343	1334	T11S; R8E	20 & 21
209	353897	KA 85	11343	1336	T11S; R8E	21
210	353898	KA 86	11343	1338	T11S; R8E	20 & 21
211	353899	KA 87	11343	1340	T11S; R8E	21
212	353900	KA 88	11343	1342	T11S; R8E	20 & 21

RECEIVED
 JUN 28 A 15
 2010 JUN 28 A 15
 THE CITY OF ARIZONA
 PLANNING & ZONING DEPARTMENT

	AMC SERIAL No.	CLAIM NAME	BOOK/ DOCKET	PAGE	Township/ Range	Section
213	353901	KA 89	11343	1344	T11S; R8E	21
214	353902	KA 90	11343	1346	T11S; R8E	20 & 21
215	353903	KA 91	11343	1348	T11S; R8E	21
216	353904	KA 92	11343	1350	T11S; R8E	20 & 21
217	353905	KA 93	11343	1352	T11S; R8E	21
218	353906	KA 94	11343	1354	T11S; R8E	20 & 21
219	353907	KA 95	11343	1356	T11S; R8E	21
220	353908	KA 96	11343	1358	T11S; R8E	20 & 21
221	353909	KA 97	11343	1360	T11S; R8E	21
222	353910	KA 98	11343	1362	T11S; R8E	20 & 21
223	353911	KA 147	11343	1364	T11S; R8E	19
224	353912	KA 148	11343	1366	T11S; R8E	19
225	353913	KA 149	11343	1368	T11S; R8E	19
226	353914	KA 150	11343	1370	T11S; R8E	19
227	353915	KA 151	11343	1372	T11S; R8E	19
228	353916	KA 152	11343	1374	T11S; R8E	19
229	353917	KA 153	11343	1376	T11S; R8E	19
230	353918	KA 154	11343	1378	T11S; R8E	19
231	353919	KA 155	11343	1380	T11S; R8E	19
232	353920	KA 156	11343	1382	T11S; R8E	19
233	353921	KA 157	11343	1384	T11S; R8E	19
234	353922	KA 158	11343	1386	T11S; R8E	19
235	353923	KA 159	11343	1388	T11S; R8E	19
236	353924	KA 160	11343	1390	T11S; R8E	19
237	353925	KA 161	11343	1392	T11S; R8E	19
238	353926	KA 162	11343	1394	T11S; R8E	19
239	353927	KA 163	11343	1396	T11S; R8E	19
240	353928 ~	KA 164	11343	1398	T11S; R8E	19
241	380242 +	Pogo 1	13029	521	T12S; R8E	9
242	380243	Pogo 2	13029	523	T12S; R8E	9
243	380244	Pogo 3	13029	525	T12S; R8E	9
244	380245	Pogo 4	13029	527	T12S; R8E	9
245	380246	Pogo 5	13029	529	T12S; R8E	9
246	380247	Pogo 6	13029	531	T12S; R8E	9
247	380248	Pogo 7	13029	533	T12S; R8E	9
248	380249 -	Pogo 8	13029	535	T12S; R8E	9
249	382138 †	Pogo 9	13068	3207	T12S; R8E	9
250	382139	Pogo 10	13068	3209	T12S; R8E	9
251	382140	Pogo 11	13068	3211	T12S; R8E	9
252	382141	Pogo 12	13068	3213	T12S; R8E	9
253	382142	Pogo 13	13068	3215	T12S; R8E	9
254	382143	Pogo 14	13068	3217	T12S; R8E	9

2019 JUN 29
 RECEIVED
 11:15

	AMC SERIAL No.	CLAIM NAME	BOOK/ DOCKET	PAGE	Township/ Range	Section
255	382144	Pogo 15	13068	3219	T12S; R8E	9
256	382145	Pogo 16	13068	3221	T12S; R8E	9
257	382146	Pogo 17	13068	3223	T12S; R8E	9
258	382147	Pogo 18	13068	3225	T12S; R8E	9
259	382148	Pogo 19	13068	3227	T12S; R8E	9
260	382149	Pogo 20	13068	3229	T12S; R8E	9
261	382150	Pogo 21	13068	3231	T12S; R8E	9
262	382151	Pogo 22	13068	3233	T12S; R8E	9
263	382152	Pogo 23	13068	3235	T12S; R8E	9
264	382153	Pogo 24	13068	3237	T12S; R8E	9
265	382154	Pogo 25	13068	3239	T12S; R8E	9
266	382155	Pogo 26	13068	3241	T12S; R8E	9
267	382156	Pogo 27	13068	3243	T12S; R8E	9
268	382157	Pogo 28	13068	3245	T12S; R8E	9
269	382158	Pogo 29	13068	3247	T12S; R8E	9
270	382159	Pogo 30	13068	3249	T12S; R8E	9
271	382160	Pogo 31	13068	3251	T12S; R8E	9
272	382161	Means 1	13068	3253	T12S; R8E	13
273	382162	Means 2	13068	3255	T12S; R8E	13
274	382163	Means 3	13068	3257	T12S; R8E	13
275	382164	Means 4	13068	3259	T12S; R8E	13
276	382165	Means 5	13068	3261	T12S; R8E	13
277	382166	Means 6	13068	3263	T12S; R8E	13
278	382167	Means 7	13068	3265	T12S; R8E	13
279	382168	Means 8	13068	3267	T12S; R8E	13
280	382169	Means 9	13068	3269	T12S; R8E	13
281	382170	Means 10	13068	3271	T12S; R8E	13
282	382171	Means 11	13068	3273	T12S; R8E	13
283	382172	Means 12	13068	3275	T12S; R8E	13
284	382173	Means 13	13068	3277	T12S; R8E	13
285	382174	Means 14	13068	3279	T12S; R8E	13
286	382175	Means 15	13068	3281	T12S; R8E	13
287	382176	Means 16	13068	3283	T12S; R8E	13
288	382177	Means 17	13068	3285	T12S; R8E	13
289	382178	Means 18	13068	3287	T12S; R8E	13
290	382179	Means 19	13068	3289	T12S; R8E	13
291	382180	Means 20	13068	3291	T12S; R8E	13
292	382181	Means 21	13068	3293	T12S; R8E	13
293	382182	Means 22	13068	3295	T12S; R8E	13
294	382183	Means 23	13068	3297	T12S; R8E	13
295	382184	Means 24	13068	3299	T12S; R8E	13
296	382185	Means 25	13068	3301	T12S; R8E	13
297	382186	Means 26	13068	3303	T12S; R8E	13

	AMC SERIAL No.	CLAIM NAME	BOOK/ DOCKET	PAGE	Township/ Range	Section
298	382187	Means 27	13068	3305	T12S; R8E	13
299	382188	Means 28	13068	3307	T12S; R8E	13
300	382189	Means 29	13068	3309	T12S; R8E	13
301	382190	Means 30	13068	3311	T12S; R8E	13
302	382191	Means 31	13068	3313	T12S; R8E	13
303	382192	Means 32	13068	3315	T12S; R8E	13
304	382193	Means 33	13068	3317	T12S; R8E	13
305	382194	Means 34	13068	3319	T12S; R8E	13
306	382195	Means 35	13068	3321	T12S; R8E	13
307	382196	Means 36	13068	3323	T12S; R8E	13
308	382197	Duncan 1	13068	3325	T12S; R8E	14
309	382198	Duncan 2	13068	3327	T12S; R8E	14
310	382199 -	Duncan 3	13068	3329	T12S; R8E	14
311	382200 +	Duncan 4	13068	3331	T12S; R8E	14
312	382201	Duncan 5	13068	3333	T12S; R8E	14
313	382202	Duncan 6	13068	3335	T12S; R8E	14
314	382203	Duncan 7	13068	3337	T12S; R8E	14
315	382204	Duncan 8	13068	3339	T12S; R8E	14
316	382205	Duncan 9	13068	3341	T12S; R8E	14
317	382206	Duncan 10	13068	3343	T12S; R8E	14
318	382207	Duncan 11	13068	3345	T12S; R8E	14
319	382208	Duncan 12	13068	3347	T12S; R8E	14
320	382209	Duncan 13	13068	3349	T12S; R8E	14
321	382210	Duncan 14	13068	3351	T12S; R8E	14
322	382211	Duncan 15	13068	3353	T12S; R8E	14
323	382212	Duncan 16	13068	3355	T12S; R8E	14
324	382213	Duncan 17	13068	3357	T12S; R8E	14
325	382214	Duncan 18	13068	3359	T12S; R8E	14
326	382215	Duncan 19	13068	3361	T12S; R8E	14
327	382216	Duncan 20	13068	3363	T12S; R8E	14
328	382217	Duncan 21	13068	3365	T12S; R8E	14
329	382218	Duncan 22	13068	3367	T12S; R8E	14
330	382219	Duncan 23	13068	3369	T12S; R8E	14
331	382220	Duncan 24	13068	3371	T12S; R8E	14
332	382221	Duncan 25	13068	3373	T12S; R8E	14
333	382222	Duncan 26	13068	3375	T12S; R8E	14
334	382223	Duncan 27	13068	3377	T12S; R8E	14
335	382224	Duncan 28	13068	3379	T12S; R8E	14
336	382225	Duncan 29	13068	3381	T12S; R8E	14
337	382226	Duncan 30	13068	3383	T12S; R8E	14
338	382227	Duncan 31	13068	3385	T12S; R8E	14
339	382228	Duncan 32	13068	3387	T12S; R8E	14

RECEIVED
 JUN 28 1967
 TOWN OF
 DUNCAN

	AMC SERIAL No.	CLAIM NAME	BOOK/ DOCKET	PAGE	Township/ Range	Section
340	382229	Duncan 33	13068	3389	T12S; R8E	14
341	382230	Duncan 34	13068	3391	T12S; R8E	14
342	382231	June 1	13068	3493	T12S; R8E	12
343	382232	June 2	13068	3495	T12S; R8E	12
344	382233	June 3	13068	3497	T12S; R8E	12
345	382234	June 4	13068	3499	T12S; R8E	12
346	382235	June 5	13068	3501	T12S; R8E	12
347	382236	June 6	13068	3503	T12S; R8E	12
348	382237 5	June 7	13068	3505	T12S; R8E	12
349	382238	Thor 1	13068	3421	T12S; R8E	15
350	382239	Thor 2	13068	3423	T12S; R8E	15
351	382240	Thor 3	13068	3425	T12S; R8E	15
352	382241	Thor 4	13068	3427	T12S; R8E	15
353	382242	Thor 5	13068	3429	T12S; R8E	15
354	382243	Thor 6	13068	3431	T12S; R8E	15
355	382244	Thor 7	13068	3433	T12S; R8E	15
356	382245	Thor 8	13068	3435	T12S; R8E	15
357	382246	Thor 9	13068	3437	T12S; R8E	15
358	382247	Thor 10	13068	3439	T12S; R8E	15
359	382248	Thor 11	13068	3441	T12S; R8E	15
360	382249	Thor 12	13068	3443	T12S; R8E	15
361	382250	Thor 13	13068	3445	T12S; R8E	15
362	382251	Thor 14	13068	3447	T12S; R8E	15
363	382252	Thor 15	13068	3449	T12S; R8E	15
364	382253	Thor 16	13068	3451	T12S; R8E	15
365	382254	Thor 17	13068	3453	T12S; R8E	15
366	382255	Thor 18	13068	3455	T12S; R8E	15
367	382256	Thor 19	13068	3457	T12S; R8E	15
368	382257	Thor 20	13068	3459	T12S; R8E	15
369	382258	Thor 21	13068	3461	T12S; R8E	15
370	382259	Thor 22	13068	3463	T12S; R8E	15
371	382260	Thor 23	13068	3465	T12S; R8E	15
372	382261	Thor 24	13068	3467	T12S; R8E	15
373	382262	Thor 25	13068	3469	T12S; R8E	15
374	382263	Thor 26	13068	3471	T12S; R8E	15
375	382264	Thor 27	13068	3473	T12S; R8E	15
376	382265	Thor 28	13068	3475	T12S; R8E	15
377	382266	Thor 29	13068	3477	T12S; R8E	15
378	382267	Thor 30	13068	3479	T12S; R8E	15
379	382268	Thor 31	13068	3481	T12S; R8E	15
380	382269	Thor 32	13068	3483	T12S; R8E	15
381	382270	Thor 33	13068	3485	T12S; R8E	15
382	382271	Thor 34	13068	3487	T12S; R8E	15

	AMC SERIAL No.	CLAIM NAME	BOOK/ DOCKET	PAGE	Township/ Range	Section
383	382272	Thor 35	13068	3489	T12S; R8E	15
384	382273	Thor 36	13068	3491	T12S; R8E	15
385	382274	Loki 1	13068	3393	T12S; R8E	10
386	382275	Loki 2	13068	3395	T12S; R8E	10
387	382276	Loki 3	13068	3397	T12S; R8E	10
388	382277	Loki 4	13068	3399	T12S; R8E	10
389	382278	Loki 5	13068	3401	T12S; R8E	10
390	382279	Loki 6	13068	3403	T12S; R8E	10
391	382280	Loki 7	13068	3405	T12S; R8E	10
392	382281	Loki 8	13068	3407	T12S; R8E	10
393	382282	Loki 9	13068	3409	T12S; R8E	10
394	382283	Loki 10	13068	3411	T12S; R8E	10
395	382284	Loki 11	13068	3413	T12S; R8E	10
396	382285	Loki 12	13068	3415	T12S; R8E	10
397	382286	Loki 13	13068	3417	T12S; R8E	10
398	382287	Loki 14	13068	3419	T12S; R8E	10

Total Claims 398

ENTERED INTO COMPUTER

M

AUG 09 2010

RECEIVED
MILWAUKEE, WISCONSIN

2010 JUL 28 A 9:15

RECEIVED
MILWAUKEE, WISCONSIN

United States Department of the Interior
Bureau of Land Management
 LANDS/RECREATION & PLANNING
 ONE N CENTRAL AVE
 PHOENIX, AZ 85004 -2203
 Phone:

Receipt

No: 2178747

Transaction #: 2248312	ENTERED INTO COMPUTER
Date of Transaction: 07/28/2010	
CUSTOMER: SILVER BELL MINING LLC 25000 W AVRA VALLEY RD MARANA, AZ 85653-8716 US	✓ <i>nc</i> AUG 09 2010

LINE #	QTY	DESCRIPTION	REMARKS	UNIT PRICE	TOTAL
1	1.00	LOCATABLE MINERALS / MINING CLAIMS-NOT NEW-UNADJUD, ONE AUTH NO. ONLY / MINING CLAIM MONEY RECEIVED CASES: AMC48521/\$55720.00	MAINT FEE PAYMENT (398) 2011	- n/a -	55720.00
TOTAL:					\$55,720.00

PAYMENT INFORMATION			
1	AMOUNT:	55720.00	POSTMARKED: N/A
	TYPE:	CHECK	RECEIVED: 07/28/2010
	CHECK NO:	115187	
	NAME:	SILVER BELL MINING LLC 25000 W AVRA VALLEY RD MARANA AZ 85653-8716 US	

REMARKS

This receipt was generated by the automated BLM Collections and Billing System and is a paper representation of a portion of the official electronic record contained therein.

Silver Bell Mining, L.L.C.

Amc 48521
63296
309087
331534
333856
SB-10.4 353857
214 380242
382138

August 14, 2009

CERTIFIED MAIL, RETURN RECEIPT REQUESTED

Bureau of Land Management
Arizona State Office
One North Central Ave., Suite 800
Phoenix, Arizona 85004-4427

Attention: Mining Claims Unit

Re: Silver Bell Mining
Evidence of Payment
Annual Maintenance Fee Fiscal Year 2010

RECEIVED
BLM AZ STATE OFFICE
2009 AUG 18 A 8:46
PHOENIX, ARIZONA

Dear Sir:

The annual maintenance fee of \$140 for each mining claim and mill site, as required under 43 CFR 3834.23 of June 29, 2009, for fiscal year 2010 was mailed to the State Office of the BLM in the form of a check in the amount of \$55,720 for the claims/sites listed in Exhibit A.

Owner: Silver Bell Mining, L.L.C.
25,000 W. Avra Valley Road
Marana, Arizona 85653

If applicable, please return proof of payment receipt to the address below.

Silver Bell Mining, L.L.C.
25,000 W. Avra Valley Road
Marana, Arizona 85653

Sincerely,



Mark J. Kalmi
General Manager



EXHIBIT A
 TO AFFIDAVIT OF PERFORMANCE OF LABOR
 FOR YEAR ENDING SEPTEMBER 1, 2009
 BY PAYMENT OF MAINTENANCE FEES

The following contiguous group of unpatented lode mining claims are situated in the Silver Bell Mining District, Pima County, Arizona. The Location Notices of which are of record in the office of the Recorder of Pima County, Arizona, and the Bureau of Land Management serial numbers are filed in Phoenix, Arizona.

RECEIVED
 BLM AZ STATE OFFICE
 2009 AUG 18 A 8:41
 PHOENIX ARIZONA
 BLM Serial Number
 A MC

RECORDING DATA

<u>Name of Claim</u>	<u>Book or Docket</u>	<u>Page</u>	<u>BLM Serial Number</u> A MC
May #1	355	211	48521 ✓
May #2	352	300	48522 ✓
May #3	352	301	48523 ✓
May #4	352	302	48524 ✓
May #5	352	303	48525 ✓
May #22	2235	479	48538 ✓
May #23	2235	480	48539 ✓
May #24	2235	481	48540 ✓
May #25	2235	482	48541 ✓
May #26	2844	622	48542 ✓
May #27	2844	623	48543 ✓
May #28	2844	624	48544 ✓
May #29	2844	625	48545 ✓
May #30	2844	626	48546 ✓
May #31	2844	627	48547 ✓
May #32	2844	628	48548 ✓
May #33	2844	629	48549 ✓
May #34	2844	630	48550 ✓
May #35	2844	631	48551 ✓
May #36	2844	632	48552 ✓
May #37	2844	633	48553 ✓
May #38	2844	634	48554 ✓
May #39	2844	635	48555 ✓
May #40	2844	636	48556 ✓
May #41	2844	637	48557 ✓
May #42	2844	638	48558 ✓
May #48	2740	137	48561 ✓
May #49	2740	138	48562 ✓
May #50	2740	139	48563 ✓
May #51	2740	140	48564 ✓
May #59	2740	572	48565 ✓
Relocated	2930	638	48565 ✓
May #60	5917	798	48566 ✓
Amended	2981	480	48566 ✓
May #61	3016	799	48567 ✓
May #91	2981	942	48593 ✓
May #92	4326	943	48594 ✓

EXHIBIT A
 TO AFFIDAVIT OF PERFORMANCE OF LABOR
 FOR YEAR ENDING SEPTEMBER 1, 2009
 BY PAYMENT OF MAINTENANCE FEES

RECORDING DATA

<u>Name of Claim</u>	<u>Book or Docket</u>	<u>Page</u>	<u>Serial Number</u>
May #93	4326	944	48595
May #94	4326	945	48596
May #95	4326	946	48597
May #96	4326	947	48598
May #97	4326	948	48599
May #98	4326	949	48600
May #99	4326	950	48601
El Tiro 2	1756	176	
El Tiro 2 Amended	9359	964-965	48603
El Tiro 3	1756	177	
El Tiro 3 Amended	9359	966-967	48604
El Tiro 4	1756	178	48605
El Tiro 5	1756	179	48606
El Tiro 6	1756	180	48607
El Tiro 7	1756	181	48608
El Tiro 16	4002	571	
El Tiro 16 Amended	9359	968-969	48616
El Tiro 19	4228	2	48619
El Tiro 20	4228	3	48620
El Tiro 21	4228	4	48621
El Tiro 22	4228	5	48622
El Tiro 23	4228	6	48623
El Tiro 24	4228	7	48624
El Tiro 25	4228	8	48625
El Tiro 26	4228	9	48626
El Tiro 27	4228	10	48627
El Tiro 28	4228	11	48628
El Tiro 29	4228	12	48629
El Tiro 30	4228	13	48630
El Tiro 31	4228	14	48631
El Tiro 32	4228	15	48632
El Tiro 33	4228	16	48633
El Tiro 34	4228	17	48634
El Tiro 35	4228	18	48635
El Tiro 36	4228	19	48636
El Tiro 37	4228	20	48637
El Tiro 38	4228	21	48638
El Tiro 39	4228	22	48639
El Tiro 40	4228	23	48640
El Tiro 41	4228	24	48641
El Tiro 42	4228	25	48642
El Tiro 43	4228	26	
El Tiro 43 Amended	9359	970-971	48643
El Tiro 44	4228	27	
El Tiro 44 Amended	9359	972-973	48644

RECEIVED
 BLM AZ STATE OFFICE
 2009 AUG 29
 PHOENIX, ARIZONA
 BLM

EXHIBIT A
 TO AFFIDAVIT OF PERFORMANCE OF LABOR
 FOR YEAR ENDING SEPTEMBER 1, 2009
 BY PAYMENT OF MAINTENANCE FEES

RECORDING DATA

<u>Name of Claim</u>	<u>Book or Docket</u>	<u>Page</u>	<u>BLM Serial Number</u>
El Tiro 47	4228	30	
El Tiro 47 Amended	9359	974-975	48647
Ironwood 5	1461	214	
Amended	1510	516	
Ironwood 5 Amended	9359	976-977	63340
Ironwood 6	1461	215	
Ironwood 6 Amended	9359	978-979	63341
Ironwood 7	1461	216	
Ironwood 7 Amended	9359	980-981	63342
Ironwood 8	1461	217	
Ironwood 8 Amended	9359	982-983	66343
Ironwood 9	1461	218	66344
Ironwood 10	1461	219	66345
Ironwood 11	1461	220	66346
Ironwood 12	1461	221	66347
Ironwood 13	1461	222	66348
Ironwood 14	1461	223	66349
Ironwood 15	1461	224	
Amended	1512	374	63350
Ironwood 16	1461	225	
Amended	1510	519	63351
Ironwood 17	1461	226	63352
Ironwood 18	1461	227	63353
Ironwood 19	1461	228	63354
Ironwood 20	1461	229	63355
Ironwood 21	1461	230	
Amended	1510	520	63356
Ironwood 22	1461	231	63357
Ironwood 23	1461	232	63358
Ironwood 24	1461	233	63359
Ironwood 25	1461	234	63360
Ironwood 26	1461	235	63361
Ironwood 27	1461	236	63362
Ironwood 28	1461	237	63363
Ironwood 29	1461	238	63364
Ironwood 30	1461	239	63365
Ironwood 31	1461	240	63366
Ironwood 32	1461	241	63367
Ironwood 33	1461	242	63368
Ironwood 34	1461	243	63369
Ironwood 35	1461	244	63370
Ironwood 36	1465	263	
Amended	1510	517	63371
Ironwood 37	1465	264	63372
Ironwood 38	1465	265	

RECEIVED
 BLM AZ STATE OFFICE
 2009 AUG 8 4p
 PHOENIX ARIZONA

*S/R
 63342
 etc.*

EXHIBIT A
 TO AFFIDAVIT OF PERFORMANCE OF LABOR
 FOR YEAR ENDING SEPTEMBER 1, 2009
 BY PAYMENT OF MAINTENANCE FEES

RECORDING DATA

<u>Name of Claim</u>	<u>Book or Docket</u>	<u>Page</u>	<u>BLM Serial Number</u>
Amended	1510	518	63373
Ironwood 39	1465	266	63374
Ironwood 40	1465	267	63375
Ironwood 41	1465	268	63376
Ironwood 42	1465	269	63377
Ironwood 43	1465	270	63378
Ironwood 45	1465	272	63380
Ironwood 46	1465	273	63381
Ironwood 47	1465	274	63382
Ironwood 48	1465	275	63383
Ironwood 49	1465	276	63384
Ironwood 50	1465	277	63385
Ironwood 51	1465	278	63386
Ironwood 52	1465	279	63387
Ironwood 53	1465	280	63388
Ironwood 54	1465	281	63389
Ironwood 55	1465	282	63390
Ironwood 56	1465	283	63391
Ironwood 57	1465	284	63392
Ironwood 58	1465	285	63393
Ironwood 59	1465	286	63394
Ironwood 60	1465	287	63395
Ironwood 61	1465	288	63396
Ironwood 62	1465	289	63397
Ironwood 63	1465	290	63398
BS & K 17	2550	163	63403
BS & K 17 Amended	9359	984-985	63405
BS & K 19	2550	165	63407
BS & K 19 Amended	9359	986-987	63409
BS & K 21	2550	167	63414
BS & K 21 Amended	9359	988-989	63415
BS & K 23	2550	169	63420
BS & K 23 Amended	9359	990-991	63421
BS & K 27	3656	130	63422
BS & K 27 Amended	9359	994-995	63423
BS & K 28	3891	497	63424
BS & K 28 Amended	9359	996-997	63425
BS & K 32	3891	502	63426
BS & K 33	3891	503	63427
BS & K 34	3891	504	63427
BS & K 35	3891	505	63427
BS & K 36	3891	506	63427
BS & K 37	3891	507	63427
BS & K 38	3891	508	63427
BS & K 39	3891	509	63427

RECEIVED
 BLM AZ STATE OFFICE
 2009 AUG 18
 PHOENIX, ARIZONA

EXHIBIT A
 TO AFFIDAVIT OF PERFORMANCE OF LABOR
 FOR YEAR ENDING SEPTEMBER 1, 2009
 BY PAYMENT OF MAINTENANCE FEES

RECEIVED
 BLM AZ STATE OFFICE
 2009 AUG 18
 PHOENIX, ARIZONA

RECORDING DATA

<u>Name of Claim</u>	<u>Book or Docket</u>	<u>Page</u>	<u>BLM Serial Number</u>
BS & K 40	3891	510	63428
BS & K 41	3891	511	63429
BS & K 42	3891	512	63430
BS & K 42 Amended	9359	998-999	63431
BS & K 43	3891	513	63432
BS & K 43 Amended	9359	1000-1001	63432
BS & K 44	3891	514	63433
BS & K 44 Amended	9359	1002-1003	63434
BS & K 45	3891	515	63461
BS & K 45 Amended	9359	1004-1005	63477
BS & K 46	3891	516	63478
BS & K 46 Amended	9359	1006-1007	63479
			63480
Vulcan 39	3909	204	63478
Vulcan 39 Amended	9359	1008-1009	63479
Vulcan 55	3909	212	63480
Vulcan 55 Amended	9359	1010-1011	309107
Vulcan 56	3909	213	309108
Vulcan 56 Amended	9359	1012-1013	309109
Vulcan 57	3909	201	309110
Vulcan 60	3909	200	309111
			309112
Jackie 21	8914	1983-1985	331534
Jackie 22	8914	1986-1988	333856
Jackie 23	8914	1989-1991	353857
Jackie 23 Amended	9359	1014-1015	353858
Jackie 24	8914	1992-1994	353859
Jackie 24 Amended	9359	1016-1017	353860
Jackie 25	8914	1995-1997	353861
Jackie 26	8914	1998-2000	353862
Jackie 27A			353863
Relocated	9929	920-923	353864
			353865
			353866
			353867
BS & K 26A			
KA 1	11343	1256	
KA 2	11343	1258	
KA 3	11343	1260	
KA 4	11343	1262	
KA 5	11343	1264	
KA 6	11343	1266	
KA 7	11343	1268	
KA 8	11343	1270	
KA 9	11343	1272	
KA 10	11343	1274	
KA 11	11343	1276	

EXHIBIT A
 TO AFFIDAVIT OF PERFORMANCE OF LABOR
 FOR YEAR ENDING SEPTEMBER 1, 2009
 BY PAYMENT OF MAINTENANCE FEES

RECEIVED
 BLM AZ STATE OFFICE
 2009 AUG 18
 PHOENIX, ARIZONA
 BLM

RECORDING DATA

<u>Name of Claim</u>	<u>Book or Docket</u>	<u>Page</u>	<u>Serial Number</u>
KA 12	11343	1278	353868
KA 13	11343	1280	353869
KA 14	11343	1282	353870
KA 15	11343	1284	353871
KA 16	11343	1286	353872
KA 17	11343	1288	353873
KA 18	11343	1290	353874
KA 45	11343	1292	353875
KA 46	11343	1294	353876
KA 47	11343	1296	353877
KA 48	11343	1298	353878
Ka 49	11343	1300	353879
KA 50	11343	1302	353880
KA 51	11343	1304	353881
KA 52	11343	1306	353882
KA 53	11343	1308	353883
KA 54	11343	1310	353884
KA 55	11343	1312	353885
KA 56	11343	1314	353886
KA 57	11343	1316	353887
KA 58	11343	1318	353888
KA 59	11343	1320	353889
KA 60	11343	1322	353890
KA 61	11343	1324	353891
KA 62	11343	1326	353892
KA 81	11343	1328	353893
KA 82	11343	1330	353894
KA 83	11343	1332	353895
KA 84	11343	1334	353896
KA 85	11343	1336	353897
KA 86	11343	1338	353898
KA 87	11343	1340	353899
KA 88	11343	1342	353900
KA 89	11343	1344	353901
KA 90	11343	1346	353902
KA 91	11343	1348	353903
KA 92	11343	1350	353904
KA 93	11343	1352	353905
KA 94	11343	1354	353906
KA 95	11343	1356	353907
KA 96	11343	1358	353908
KA 97	11343	1360	353909
KA 98	11343	1362	353910
KA 147	11343	1364	353911
KA 148	11343	1366	353912
KA 149	11343	1368	353913

EXHIBIT A
 TO AFFIDAVIT OF PERFORMANCE OF LABOR
 FOR YEAR ENDING SEPTEMBER 1, 2009
 BY PAYMENT OF MAINTENANCE FEES

RECEIVED
 BLM AZ STATE OFFICE
 2009 AUG 18
 PHOENIX, ARIZONA
 BLM Serial Number

RECORDING DATA

<u>Name of Claim</u>	<u>Book or Docket</u>	<u>Page</u>	<u>BLM Serial Number</u>
KA 150	11343	1370	353914
KA 151	11343	1372	353915
KA 152	11343	1374	353916
KA 153	11343	1376	353917
KA 154	11343	1378	353918
KA 155	11343	1380	353919
KA 156	11343	1382	353920
KA 157	11343	1384	353921
KA 158	11343	1386	353922
KA 159	11343	1388	353923
KA 160	11343	1390	353924
KA 161	11343	1392	353925
KA 162	11343	1394	353926
KA 163	11343	1396	353927
KA 164	11343	1398	353928

All claims are located in Sections 36, T11S, R07E; Sections 19, 20, 21, 27, 30, 31 and 34, T11S, R08E; Section 6, T12S, R08E; and Section 7, T12S, R09E, G&SRB&M.

Pogo 1	13029	521	380242
Pogo 2	13029	523	380243
Pogo 3	13029	525	380244
Pogo 4	13029	527	380245
Pogo 5	13029	529	380246
Pogo 6	13029	531	380247
Pogo 7	13029	533	380248
Pogo 8	13029	535	380249
Pogo 9	13068	3207	382138
Pogo 10	13068	3209	382139
Pogo 11	13068	3211	382140
Pogo 12	13068	3213	382141
Pogo 13	13068	3215	382142
Pogo 14	13068	3217	382143
Pogo 15	13068	3219	382144
Pogo 16	13068	3221	382145
Pogo 17	13068	3223	382146
Pogo 18	13068	3225	382147
Pogo 19	13068	3227	382148
Pogo 20	13068	3229	382149
Pogo 21	13068	3231	382150
Pogo 22	13068	3233	382151
Pogo 23	13068	3235	382152
Pogo 24	13068	3237	382153
Pogo 25	13068	3239	382154
Pogo 26	13068	3241	382155

EXHIBIT A
 TO AFFIDAVIT OF PERFORMANCE OF LABOR
 FOR YEAR ENDING SEPTEMBER 1, 2009
 BY PAYMENT OF MAINTENANCE FEES

RECEIVED
 BLM AZ STATE OFFICE
 2009 AUG 18
 PHOENIX, ARIZONA
 BLM Serial Number

RECORDING DATA

<u>Name of Claim</u>	<u>Book or Docket</u>	<u>Page</u>	<u>BLM Serial Number</u>
Pogo 27	13068	3243	382156
Pogo 28	13068	3245	382157
Pogo 29	13068	3247	382158
Pogo 30	13068	3249	382159
Pogo 31	13068	3251	382160
Means 1	13068	3253	382161
Means 2	13068	3255	382162
Means 3	13068	3257	382163
Means 4	13068	3259	382164
Means 5	13068	3261	382165
Means 6	13068	3263	382166
Means 7	13068	3265	382167
Means 8	13068	3267	382168
Means 9	13068	3269	382169
Means 10	13068	3271	382170
Means 11	13068	3273	382171
Means 12	13068	3275	382172
Means 13	13068	3277	382173
Means 14	13068	3279	382174
Means 15	13068	3281	382175
Means 16	13068	3283	382176
Means 17	13068	3285	382177
Means 18	13068	3287	382178
Means 19	13068	3289	382179
Means 20	13068	3291	382180
Means 21	13068	3293	382181
Means 22	13068	3295	382182
Means 23	13068	3297	382183
Means 24	13068	3299	382184
Means 25	13068	3301	382185
Means 26	13068	3303	382186
Means 27	13068	3305	382187
Means 28	13068	3307	382188
Means 29	13068	3309	382189
Means 30	13068	3311	382190
Means 31	13068	3313	382191
Means 32	13068	3315	382192
Means 33	13068	3317	382193
Means 34	13068	3319	382194
Means 35	13068	3321	382195
Means 36	13068	3323	382196
Duncan 1	13068	3325	382197
Duncan 2	13068	3327	382198
Duncan 3	13068	3329	382199
Duncan 4	13068	3331	382200
Duncan 5	13068	3333	382201

EXHIBIT A
 TO AFFIDAVIT OF PERFORMANCE OF LABOR
 FOR YEAR ENDING SEPTEMBER 1, 2009
 BY PAYMENT OF MAINTENANCE FEES

RECEIVED
 BLM AZ STATE OFFICE
 2009 AUG 18
 PHOENIX, ARIZONA
 BLM Serial Number

RECORDING DATA


<u>Name of Claim</u>	<u>Book or Docket</u>	<u>Page</u>	<u>BLM Serial Number</u>
Duncan 6	13068	3335	382202
Duncan 7	13068	3337	382203
Duncan 8	13068	3339	382204
Duncan 9	13068	3341	382205
Duncan 10	13068	3343	382206
Duncan 11	13068	3345	382207
Duncan 12	13068	3347	382208
Duncan 13	13068	3349	382209
Duncan 14	13068	3351	382210
Duncan 15	13068	3353	382211
Duncan 16	13068	3355	382212
Duncan 17	13068	3357	382213
Duncan 18	13068	3359	382214
Duncan 19	13068	3361	382215
Duncan 20	13068	3363	382216
Duncan 21	13068	3365	382217
Duncan 22	13068	3367	382218
Duncan 23	13068	3369	382219
Duncan 24	13068	3371	382220
Duncan 25	13068	3373	382221
Duncan 26	13068	3375	382222
Duncan 27	13068	3377	382223
Duncan 28	13068	3379	382224
Duncan 29	13068	3381	382225
Duncan 30	13068	3383	382226
Duncan 31	13068	3385	382227
Duncan 32	13068	3387	382228
Duncan 33	13068	3389	382229
Duncan 34	13068	3391	382230
June 1	13068	3493	382231
June 2	13068	3495	382232
June 3	13068	3497	382233
June 4	13068	3499	382234
June 5	13068	3501	382235
June 6	13068	3503	382236
June 7	13068	3505	382237
Thor 1	13068	3421	382238
Thor 2	13068	3423	382239
Thor 3	13068	3425	382240
Thor 4	13068	3427	382241
Thor 5	13068	3429	382242
Thor 6	13068	3431	382243
Thor 7	13068	3433	382244
Thor 8	13068	3435	382245
Thor 9	13068	3437	382246
Thor 10	13068	3439	382247

EXHIBIT A
 TO AFFIDAVIT OF PERFORMANCE OF LABOR
 FOR YEAR ENDING SEPTEMBER 1, 2009
 BY PAYMENT OF MAINTENANCE FEES

RECORDING DATA

<u>Name of Claim</u>	<u>Book or Docket</u>	<u>Page</u>	<u>BLM Serial Number</u>
Thor 11	13068	3441	382248
Thor 12	13068	3443	382249
Thor 13	13068	3445	382250
Thor 14	13068	3447	382251
Thor 15	13068	3449	382252
Thor 16	13068	3451	382253
Thor 17	13068	3453	382254
Thor 18	13068	3455	382255
Thor 19	13068	3457	382256
Thor 20	13068	3459	382257
Thor 21	13068	3461	382258
Thor 22	13068	3463	382259
Thor 23	13068	3465	382260
Thor 24	13068	3467	382261
Thor 25	13068	3469	382262
Thor 26	13068	3471	382263
Thor 27	13068	3473	382264
Thor 28	13068	3475	382265
Thor 29	13068	3477	382266
Thor 30	13068	3479	382267
Thor 31	13068	3481	382268
Thor 32	13068	3483	382269
Thor 33	13068	3485	382270
Thor 34	13068	3487	382271
Thor 35	13068	3489	382272
Thor 36	13068	3491	382273
Loki 1	13068	3393	382274
Loki 2	13068	3395	382275
Loki 3	13068	3397	382276
Loki 4	13068	3399	382277
Loki 5	13068	3401	382278
Loki 6	13068	3403	382279
Loki 7	13068	3405	382280
Loki 8	13068	3407	382281
Loki 9	13068	3409	382282
Loki 10	13068	3411	382283
Loki 11	13068	3413	382284
Loki 12	13068	3415	382285
Loki 13	13068	3417	382286
Loki 14	13068	3419	382287

RECEIVED
 BLM ASSISTANT OFFICE
 2009 AUG 10
 PHOENIX, ARIZONA



All claims are located in Sections 36, T11S, R07E, Sections 19, 20, 21, 27, 30, 31 and 34, T11S, R08E; Sections 6, 9, 10, 12, 13, 14 and 15; and Section 7, T12S, R09E, Sections 9, 10, 12, 13, 14 and 15, T12S, R08E; G&SRB&M.

United States Department of the Interior
Bureau of Land Management
 BUSINESS & SUPPORT SVCS DIV
 ONE N CENTRAL AVE SUITE 800
 PHOENIX, AZ 85004 -4427
 Phone: (602) 417-9200

Receipt

No: 1980384

Transaction #: 2044422	
Date of Transaction: 08/18/2009	
CUSTOMER:	SILVER BELL MINING LLC 25000 W AVRA VALLEY RD MARANA, AZ 85653-8716 US

LINE #	QTY	DESCRIPTION	REMARKS	UNIT PRICE	TOTAL
1	1.00	LOCATABLE MINERALS / MINING CLAIMS-NOT NEW-UNADJUD, ONE AUTH NO. ONLY / MINING CLAIM MONEY RECEIVED CASES: AMC48521/\$55720.00	MAINT 2010	- n/a -	55720.00
TOTAL:					\$55,720.00

PAYMENT INFORMATION					
1	AMOUNT:	55720.00	POSTMARKED:	08/14/2009	
	TYPE:	CHECK	RECEIVED:	08/18/2009	
	CHECK NO:	0000022132			
	NAME:	SILVER BELL MINING LLC 5285 E WILLIAMS CIRCLE STE 2000 TUCSON AZ 85711 US			

REMARKS

This receipt was generated by the automated BLM Collections and Billing System and is a paper representation of a portion of the official electronic record contained therein.

Silver Bell Mining, L.L.C.

Amc 48521
63296
309087
331534
SB-10.4
214

August 15, 2007

Amc 333856

353857
380242
382138

CERTIFIED MAIL, RETURN RECEIPT REQUESTED

Bureau of Land Management
Arizona State Office
One North Central Ave., Suite 800
Phoenix, Arizona 85004-4427

Attention: Mining Claims Unit

Re: Silver Bell Mining
Evidence of Payment
Annual Maintenance Fee Fiscal Year 2008

Dear Sir:

The annual maintenance fee of \$125.00 for each mining claim and mill site, as required under Public Law 103-6 of August 10, 1993, 107 stat. 312 for fiscal year 2008 was mailed to the State Office of the BLM in the form of a check in the amount of \$49,750 for the claims/sites listed in Exhibit A.

Owner: Silver Bell Mining, L.L.C.
25,000 W. Avra Valley Road
Marana, Arizona 85653

If applicable, please return proof of payment receipt to the address below.

Silver Bell Mining, L.L.C.
25,000 W. Avra Valley Road
Marana, Arizona 85653

Sincerely,


Thomas H. Phillips
General Manager

PHOENIX, ARIZONA

2007 AUG 21 A 8:29

Enclosure

RECEIVED
BLM, AZ STATE OFFICE

VERIFIED
OCT 16 2007 RB

RE 9/20/07
398/SC

EXHIBIT A
 TO AFFIDAVIT OF PERFORMANCE
 OF LABOR
 FOR YEAR ENDING SEPTEMBER 1, 2008
 BY PAYMENT OF MAINTENANCE FEES

The following contiguous group of unpatented lode mining claims are situated in the Silver Bell Mining District, Pima County, Arizona. The Location Notices of which are of record in the office of the Recorder of Pima County, Arizona, and the Bureau of Land Management serial numbers are filed in Phoenix, Arizona.

<u>NAME OF CLAIM</u>	<u>RECORDING DATA</u>		<u>BLM SERIAL NUMBER</u> <u>A MC</u>
	<u>BOOK or DOCKET</u>	<u>PAGE</u>	
May No. 1	355	211	48521
May No. 2	352	300	48522
May No. 3	352	301	48523
May No. 4	352	302	48524
May No. 5	352	303	48525
May 22	2235	479	48538
May 23	2235	480	48539
May 24	2235	481	48540
May 25	2235	482	48541
May 26	2844	622	48542
May 27	2844	623	48543
May 28	2844	624	48544
May 29	2844	625	48545
May 30	2844	626	48546
May 31	2844	627	48547
May 32	2844	628	48548
May 33	2844	629	48549
May 34	2844	630	48550
May 35	2844	631	48551
May 36	2844	632	48552
May 37	2844	633	48553
May 38	2844	634	48554
May 39	2844	635	48555
May 40	2844	636	48556
May 41	2844	637	48557
May 42	2844	638	48558
May 48	2740	137	48561
May 49	2740	138	48562
May 50	2740	139	48563
May 51	2740	140	48564
May 59	2930	572	-
Relocated	5917	638	48565
May 60	2981	798	-
Amended	3016	480	48566
May 61	2981	799	48567
May 91	4326	942	48593
May 92	4326	943	48594
May 93	4326	944	48595
May 94	4326	945	48596

PHOENIX, ARIZONA
 2007 AUG 21 8:29
 B.L.M. AZ STATE OFFICE

NAME OF CLAIM	RECORDING DATA		BLM SERIAL NUMBER A MC
	BOOK or DOCKET	PAGE	
El Tiro 47	4228	30	
El Tiro 47 Amended	9359	974-975	48647
Ironwood No. 5	1461	214	-
Amended	1510	516	
Ironwood No. 5 Amended	9359	976-977	63340
Ironwood No. 6	1461	215	
Ironwood No. 6 Amended	9359	978-979	63341
Ironwood No. 7	1461	216	
Ironwood No. 7 Amended	9359	980-981	63342
Ironwood No. 8	1461	217	
Ironwood No. 8 Amended	9359	982-983	66343
Ironwood No. 9	1461	218	63344
Ironwood No. 10	1461	219	63345
Ironwood No. 11	1461	220	63346
Ironwood No. 12	1461	221	63347
Ironwood No. 13	1461	222	63348
Ironwood No. 14	1461	223	63349
Ironwood No. 15	1461	224	-
Amended	1512	374	63350
Ironwood No. 16	1461	225	-
Amended	1510	519	63351
Ironwood No. 17	1461	226	63352
Ironwood No. 18	1461	227	63353
Ironwood No. 19	1461	228	63354
Ironwood No. 20	1461	229	63355
Ironwood No. 21	1461	230	-
Amended	1510	520	63356
Ironwood No. 22	1461	231	63357
Ironwood No. 23	1461	232	63358
Ironwood No. 24	1461	233	63359
Ironwood No. 25	1461	234	63360
Ironwood No. 26	1461	235	63361
Ironwood No. 27	1461	236	63362
Ironwood No. 28	1461	237	63363
Ironwood No. 29	1461	238	63364
Ironwood No. 30	1461	239	63365
Ironwood No. 31	1461	240	63366
Ironwood No. 32	1461	241	63367
Ironwood No. 33	1461	242	63368
Ironwood No. 34	1461	243	63369
Ironwood No. 35	1461	244	63370
Ironwood No. 36	1465	263	-
Amended	1510	517	63371

to 63370

PHOENIX, ARIZONA

2007 AUG 21 8:28

RECEIVED
BLM, AZ STATE OFFICE

NAME OF CLAIM	RECORDING DATA		BLM SERIAL NUMBER
	BOOK or DOCKET	PAGE	
			A MC
B S & K # 32	3891	502	63420
B S & K # 33	3891	503	63421
B S & K # 34	3891	504	63422
B S & K # 35	3891	505	63423
B S & K # 36	3891	506	63424
B S & K # 37	3891	507	63425
B S & K # 38	3891	508	63426
B S & K # 39	3891	509	63427
B S & K # 40	3891	510	63428
B S & K # 41	3891	511	63429
B S & K # 42	3891	512	
B S & K # 42 Amended	9359	998-999	63430
B S & K # 43	3891	513	
B S & K # 43 Amended	9359	1000-1001	63431
B S & K # 44	3891	514	63432
B S & K # 44 Amended	9359	1002-1003	63432
B S & K # 45	3891	515	63433
B S & K # 45 Amended	9359	1004-1005	
B S & K # 46	3891	516	
B S & K # 46 Amended	9359	1006-1007	63434
Vulcan NO. 39	3909	204	
Vulcan NO. 39 Amended	9359	1008-1009	63461
Vulcan NO. 55	3909	212	
Vulcan NO. 55 Amended	9359	1010-1011	63477
Vulcan NO. 56	3909	213	
Vulcan No. 56 Amended	9359	1012-1013	63478
Vulcan NO. 57	3909	201	63479
Vulcan NO. 60	3909	200	63480
Jackie 21	8914	1983-1985	309107
Jackie 22	8914	1986-1988	309108
Jackie 23	8914	1989-1991	
Jackie 23 Amended	9359	1014-1015	309109
Jackie 24	8914	1992-1994	
Jackie 24 Amended	9359	1016-1017	309110
Jackie 25	8914	1995-1997	309111
Jackie 26	8914	1998-2000	309112
Jackie 27A			
Relocated	9929	920-923	331534
B S & K 26A			333856
KA - 1	11343	1256	353857
KA - 2	11343	1258	353858
KA - 3	11343	1260	353859
KA - 4	11343	1262	353860
KA - 5	11343	1264	353861
KA - 6	11343	1266	353862
KA - 7	11343	1268	353863
KA - 8	11343	1270	353864
KA - 9	11343	1272	353865
KA - 10	11343	1274	353866
KA - 11	11343	1276	353867

RECEIVED
 B.L.M. AZ STATE OFFICE
 2001 AUG 21 A 8:28
 PHOENIX, ARIZONA

353926

<u>NAME OF CLAIM</u>	<u>RECORDING DATA</u>		<u>BLM SERIAL NUMBER</u> <u>A MC</u>
	<u>BOOK or DOCKET</u>	<u>PAGE</u>	
KA - 153	11343	1376	353917
KA - 154	11343	1378	353918
KA - 155	11343	1380	353919
KA - 156	11343	1382	353920
KA - 157	11343	1384	353921
KA - 158	11343	1386	353922
KA - 159	11343	1388	353923
KA - 160	11343	1390	353924
KA - 161	11343	1392	353925
KA - 162	11343	1394	353926
KA - 163	11343	1396	353927
KA - 164	11343	1398	353928

All claims are located in Sections 36, T11S, R07E; Sections 19, 20, 21, 27, 30, 31, and 34, T11S, R08E; Section 6, T12S, R08E; and Section 7, T12S, R09E, G&SRB&M.

PHOENIX, ARIZONA
 2007 AUG 21 A 8:28
 RECEIVED
 B.L.M. AZ STATE OFFICE

21

RECORDING DATA

<u>NAME OF CLAIM</u>	<u>BOOK or DOCKET</u>	<u>PAGE</u>	<u>BLM SERIAL NUMBER</u> <u>A MC</u>
Means 11	13068	3273	382171
Means 12	13068	3275	382172
Means 13	13068	3277	382173
Means 14	13068	3279	382174
Means 15	13068	3281	382175
Means 16	13068	3283	382176
Means 17	13068	3285	382177
Means 18	13068	3287	382178
Means 19	13068	3289	382179
Means 20	13068	3291	382180
Means 21	13068	3293	382181
Means 22	13068	3295	382182
Means 23	13068	3297	382183
Means 24	13068	3299	382184
Means 25	13068	3301	382185
Means 26	13068	3303	382186
Means 27	13068	3305	382187
Means 28	13068	3307	382188
Means 29	13068	3309	382189
Means 30	13068	3311	382190
Means 31	13068	3313	382191
Means 32	13068	3315	382192
Means 33	13068	3317	382193
Means 34	13068	3319	382194
Means 35	13068	3321	382195
Means 36	13068	3323	382196
Duncan 1	13068	3325	382197
Duncan 2	13068	3327	382198
Duncan 3	13068	3329	382199
Duncan 4	13068	3331	382200
Duncan 5	13068	3333	382201
Duncan 6	13068	3335	382202
Duncan 7	13068	3337	382203
Duncan 8	13068	3339	382204
Duncan 9	13068	3341	382205
Duncan 10	13068	3343	382206
Duncan 11	13068	3345	382207
Duncan 12	13068	3347	382208
Duncan 13	13068	3349	382209
Duncan 14	13068	3351	382210
Duncan 15	13068	3353	382211

PHOENIX, ARIZONA

2007 AUG 21 8:28 A

BLM AZ STATE OFFICE

RECEIVED

RECORDING DATA

<u>NAME OF CLAIM</u>	<u>BOOK or DOCKET</u>	<u>PAGE</u>	<u>BLM SERIAL NUMBER</u> <u>A MC</u>
Thor 15	13068	3449	382252
Thor 16	13068	3451	382253
Thor 17	13068	3453	382254
Thor 18	13068	3455	382255
Thor 19	13068	3457	382256
Thor 20	13068	3459	382257
Thor 21	13068	3461	382258
Thor 22	13068	3463	382259
Thor 23	13068	3465	382260
Thor 24	13068	3467	382261
Thor 25	13068	3469	382262
Thor 26	13068	3471	382263
Thor 27	13068	3473	382264
Thor 28	13068	3475	382265
Thor 29	13068	3477	382266
Thor 30	13068	3479	382267
Thor 31	13068	3481	382268
Thor 32	13068	3483	382269
Thor 33	13068	3485	382270
Thor 34	13068	3487	382271
Thor 35	13068	3489	382272
Thor 36	13068	3491	382273
Loki 1	13068	3393	382274
Loki 2	13068	3395	382275
Loki 3	13068	3397	382276
Loki 4	13068	3399	382277
Loki 5	13068	3401	382278
Loki 6	13068	3403	382279
Loki 7	13068	3405	382280
Loki 8	13068	3407	382281
Loki 9	13068	3409	382282
Loki 10	13068	3411	382283
Loki 11	13068	3413	382284
Loki 12	13068	3415	382285
Loki 13	13068	3417	382286
Loki 14	13068	3419	382287

RECEIVED
 B.L.M. AZ STATE OFFICE
 2007 AUG 21 A 8:27
 PHOENIX, ARIZONA

All claims are located in Sections 36, T11S, R07E, Sections 19,20,21,27,30,31, and 34, T11S,R08E; Sections 6,9,10,12,13,14, and 15; and Section 7, T12S, R09E, G&SRB&M. 398 claims@ \$125.00 per claim = \$49,750

United States Department of the Interior
Bureau of Land Management
 BUSINESS & SUPPORT SVCS DIV
 ONE N CENTRAL AVE SUITE 800
 PHOENIX, AZ 85004 -4427
 Phone: (602) 417-9200

Receipt

No:

1549122

Transaction #: 1600570		VERIFIED
Date of Transaction: 08/21/2007		
CUSTOMER:	SILVER BELL MINING LLC 1150 N 7TH AVE TUCSON, AZ 85705	OCT 16 2007 <i>13</i>

LINE #	QTY	DESCRIPTION	REMARKS	UNIT PRICE	TOTAL
1	1.00	LOCATABLE MINERALS / MINING CLAIMS-NOT NEW-UNADJUD, ONE AUTH NO. ONLY / MINING CLAIM MONEY RECEIVED (455) CASES: AMC48521/\$49750.00	MAINT 2008 (398)	- n/a -	49750.00
TOTAL:					\$49,750.00

PAYMENT INFORMATION						
1	AMOUNT:	\$49,750.00	POSTMARKED:	8/16/07 0:00		
	TYPE:	CHECK	RECEIVED:	08/21/2007		
	CHECK NO:	0000016207				
	NAME:	SILVER BELL MINING LLC 1150 N 7TH AVE TUCSON AZ 85705				

REMARKS

This receipt was generated by the automated BLM Collections and Billing System and is a paper representation of a portion of the official electronic record contained therein.

Message:

398 ROWS RETRIEVED

CBS Export Results Report

Include Resolved Records

Record Status

- Error Records (E/M/I)
- Accepted Records (A/W)
- "On Hold" Records (H)
- All Records (for s/n or receipt nr)
- Exported, No Results From CBS
- New (not yet exported)

Search Criteria Responsible Ar

Enter export Date (mm/dd/yyyy) ALL
Serial Number match (optional)
Receipt Nr (optional) 1549122
Export Nr (exclusive)
LR2000 User (defaults to login) ALL

- User (U,X)
- Programme
- All (U,P,X)

Query

Reset

User

	Resend?	Export Nr	A/D	Serial Nr	Mult	Code	\$ Amount	Remarks	Receipt Nr	LR2000 User	#Msg	R
1	<input type="checkbox"/>	1566054	A	AMC48521		582	125.00	2008	1549122	REBERT	1	<input type="checkbox"/>

Lead #'s

Amc 48521

63296

309087

331534

333856

353857

380242

382138

Silver Bell Mining, L.L.C.

SB-10.4
214

August 22, 2006

AMC 48521
AMC 63296
AMC 309087
AMC 331534
AMC 333856
AMC 353857

CERTIFIED MAIL, RETURN RECEIPT REQUESTED

Bureau of Land Management
Arizona State Office
One North Central Ave., Suite 800
Phoenix, Arizona 85004-4427

Attention: Mining Claims Unit

Re: Silver Bell Mining
Evidence of Payment
Annual Maintenance Fee Fiscal Year 2007

RECEIVED
BLM. AZ STATE OFFICE
2006 AUG 28 A 10: 09
PHOENIX, ARIZONA

Dear Sir:

The annual maintenance fee of \$125.00 for each mining claim and mill site, as required under Public Law 103-6 of August 10, 1993, 107 stat. 312 for fiscal year 2007 was mailed to the State Office of the BLM in the form of a check in the amount of \$30,000.00 for the claims/sites listed in Exhibit A.

Owner: Silver Bell Mining, L.L.C.
25,000 W. Avra Valley Road
Marana, Arizona 85653

If applicable, please return proof of payment receipt to the address below.

Silver Bell Mining, L.L.C.
25,000 W. Avra Valley Road
Marana, Arizona 85653

Sincerely,

Do Fisbeck for THP

Thomas H. Phillips
General Manager
(By Damon Fisbeck, SXEW Manager)

Enclosure

RE 9/12/06

EXHIBIT A
 TO AFFIDAVIT OF PERFORMANCE
 OF LABOR
 FOR YEAR ENDING SEPTEMBER 1, 2007
 BY PAYMENT OF MAINTENANCE FEES

The following contiguous group of unpatented lode mining claims are situated in the Silver Bell Mining District, Pima County, Arizona. The Location Notices of which are of record in the office of the Recorder of Pima County, Arizona, and the Bureau of Land Management serial numbers are filed in Phoenix, Arizona.

<u>NAME OF CLAIM</u>	<u>RECORDING DATA</u>		<u>BLM SERIAL NUMBER</u> <u>A MC</u>
	<u>BOOK or DOCKET</u>	<u>PAGE</u>	
May No. 1	355	211	48521
May No. 2	352	300	48522
May No. 3	352	301	48523
May No. 4	352	302	48524
May No. 5	352	303	48525
May 22	2235	479	48538
May 23	2235	480	48539
May 24	2235	481	48540
May 25	2235	482	48541
May 26	2844	622	48542
May 27	2844	623	48543
May 28	2844	624	48544
May 29	2844	625	48545
May 30	2844	626	48546
May 31	2844	627	48547
May 32	2844	628	48548
May 33	2844	629	48549
May 34	2844	630	48550
May 35	2844	631	48551
May 36	2844	632	48552
May 37	2844	633	48553
May 38	2844	634	48554
May 39	2844	635	48555
May 40	2844	636	48556
May 41	2844	637	48557
May 42	2844	638	48558
May 48	2740	137	48561
May 49	2740	138	48562
May 50	2740	139	48563
May 51	2740	140	48564
May 59	2930	572	-
Relocated	5917	638	48565
May 60	2981	798	-
Amended	3016	480	48566
May 61	2981	799	48567
May 91	4326	942	48593
May 92	4326	943	48594
May 93	4326	944	48595
May 94	4326	945	48596

RECEIVED
 B.L.M. AZ STATE OFFICE
 2006 AUG 28 A 10: 09
 PHOENIX, ARIZONA

<u>NAME OF CLAIM</u>	<u>RECORDING DATA</u>		<u>BLM SERIAL NUMBER</u>
	<u>BOOK or DOCKET</u>	<u>PAGE</u>	
May 95	4326	946	48597
May 96	4326	947	48598
May 97	4326	948	48599
May 98	4326	949	48600
May 99	4326	950	48601
El Tiro 2	1756	176	-
El Tiro 2 Amended	9359	964-965	48603
El Tiro 3	1756	177	-
El Tiro 3 Amended	9359	966-967	48604
El Tiro 4	1756	178	48605
El Tiro 5	1756	179	48606
El Tiro 6	1756	180	48607
El Tiro 7	1756	181	48608
El Tiro 16	4002	571-	
El Tiro 16 Amended	9359	968-969	48616
El Tiro 19	4228	2	48619
El Tiro 20	4228	3	48620
El Tiro 21	4228	4	48621
El Tiro 22	4228	5	48622
El Tiro 23	4228	6	48623
El Tiro 24	4228	7	48624
El Tiro 25	4228	8	48625
El Tiro 26	4228	9	48626
El Tiro 27	4228	10	48627
El Tiro 28	4228	11	48628
El Tiro 29	4228	12	48629
El Tiro 30	4228	13	48630
El Tiro 31	4228	14	48631
El Tiro 32	4228	15	48632
El Tiro 33	4228	16	48633
El Tiro 34	4228	17	48634
El Tiro 35	4228	18	48635
El Tiro 36	4228	19	48636
El Tiro 37	4228	20	48637
El Tiro 38	4228	21	48638
El Tiro 39	4228	22	48639
El Tiro 40	4228	23	48640
El Tiro 41	4228	24	48641
El Tiro 42	4228	25	48642
El Tiro 43	4228	26	
El Tiro 43 Amended	9359	970-971	48643
El Tiro 44	4228	27	
El Tiro 44 Amended	9359	972-973	48644

RECEIVED
 PHOENIX, ARIZONA
 2011-11-28
 11:09 AM
 AZ STATE OFFICE

NAME OF CLAIM	RECORDING DATA		BLM SERIAL NUMBER A MC
	BOOK or DOCKET	PAGE	
El Tiro 47	4228	30	
El Tiro 47 Amended	9359	974-975	48647
Ironwood No. 5	1461	214	-
Amended	1510	516	-
Ironwood No. 5 Amended	9359	976-977	63340
Ironwood No. 6	1461	215	
Ironwood No. 6 Amended	9359	978-979	63341
Ironwood No. 7	1461	216	
Ironwood No. 7 Amended	9359	980-981	63342
Ironwood No. 8	1461	217	
Ironwood No. 8 Amended	9359	982-983	63343
Ironwood No. 9	1461	218	63344
Ironwood No. 10	1461	219	63345
Ironwood No. 11	1461	220	63346
Ironwood No. 12	1461	221	63347
Ironwood No. 13	1461	222	63348
Ironwood No. 14	1461	223	63349
Ironwood No. 15	1461	224	
Amended	1512	374	63350
Ironwood No. 16	1461	225	-
Amended	1510	519	63351
Ironwood No. 17	1461	226	63352
Ironwood No. 18	1461	227	63353
Ironwood No. 19	1461	228	63354
Ironwood No. 20	1461	229	63355
Ironwood No. 21	1461	230	-
Amended	1510	520	63356
Ironwood No. 22	1461	231	63357
Ironwood No. 23	1461	232	63358
Ironwood No. 24	1461	233	63359
Ironwood No. 25	1461	234	63360
Ironwood No. 26	1461	235	63361
Ironwood No. 27	1461	236	63362
Ironwood No. 28	1461	237	63363
Ironwood No. 29	1461	238	63364
Ironwood No. 30	1461	239	63365
Ironwood No. 31	1461	240	63366
Ironwood No. 32	1461	241	63367
Ironwood No. 33	1461	242	63368
Ironwood No. 34	1461	243	63369
Ironwood No. 35	1461	244	63370
Ironwood No. 36	1465	263	-
Amended	1510	517	63371

RECEIVED
 AZ STATE OFFICE
 2006 AUG 28 A 10: 09
 PHOENIX ARIZONA

NAME OF CLAIM	RECORDING DATA		BLM SERIAL NUMBER
	BOOK or DOCKET	PAGE	
Ironwood No. 37	1465	264	63372
Ironwood No. 38	1465	265	-
Amended	1510	518	63373
Ironwood No. 39	1465	266	63374
Ironwood No. 40	1465	267	63375
Ironwood No. 41	1465	268	63376
Ironwood No. 42	1465	269	63377
Ironwood No. 43	1465	270	63378
Ironwood No. 45	1465	272	63380
Ironwood No. 46	1465	273	63381
Ironwood No. 47	1465	274	63382
Ironwood No. 48	1465	275	63383
Ironwood No. 49	1465	276	63384
Ironwood No. 50	1465	277	63385
Ironwood No. 51	1465	278	63386
Ironwood No. 52	1465	279	63387
Ironwood No. 53	1465	280	63388
Ironwood No. 54	1465	281	63389
Ironwood No. 55	1465	282	63390
Ironwood No. 56	1465	283	63391
Ironwood No. 57	1465	284	63392
Ironwood No. 58	1465	285	63393
Ironwood No. 59	1465	286	63394
Ironwood No. 60	1465	287	63395
Ironwood No. 61	1465	288	63396
Ironwood No. 62	1465	289	63397
Ironwood No. 63	1465	290	63398
B S & K # 17	2550	163	
B S & K # 17 Amended	9359	984-985	63403
B S & K # 19	2550	165	
B S & K # 19 Amended	9359	986-987	63405
B S & K # 21	2550	167	
B S & K # 21 Amended	9359	988-989	63407
B S & K # 23	2550	169	
B S & K # 23 Amended	9359	990-991	63409
B S & K # 27	3856	130	
B S & K # 27 Amended	9359	994-995	63414
B S & K # 28	3891	497	
B S & K # 28 Amended	9359	996-997	63415

RECEIVED
 B.L.M. AZ STATE OFFICE
 PHOENIX, ARIZONA
 2000 AUG 28 8 10 AM '00

NAME OF CLAIM	RECORDING DATA		BLM SERIAL NUMBER
	BOOK or DOCKET	PAGE	
B S & K # 32	3891	502	63420
B S & K # 33	3891	503	63421
B S & K # 34	3891	504	63422
B S & K # 35	3891	505	63423
B S & K # 36	3891	506	63424
B S & K # 37	3891	507	63425
B S & K # 38	3891	508	63426
B S & K # 39	3891	509	63427
B S & K # 40	3891	510	63428
B S & K # 41	3891	511	63429
B S & K # 42	3891	512	63430
B S & K # 42 Amended	9359	998-999	63431
B S & K # 43	3891	513	63432
B S & K # 43 Amended	9359	1000-1001	63433
B S & K # 44	3891	514	63434
B S & K # 44 Amended	9359	1002-1003	63435
B S & K # 45	3891	515	63436
B S & K # 45 Amended	9359	1004-1005	63437
B S & K # 46	3891	516	63438
B S & K # 46 Amended	9359	1006-1007	63439
Vulcan NO. 39	3909	204	63440
Vulcan NO. 39 Amended	9359	1008-1009	63441
Vulcan NO. 55	3909	212	63442
Vulcan NO. 55 Amended	9359	1010-1011	63443
Vulcan NO. 56	3909	213	63444
Vulcan No. 56 Amended	9359	1012-1013	63445
Vulcan NO. 57	3909	201	63446
Vulcan NO. 60	3909	200	63447
Jackie 21	8914	1983-1985	309107
Jackie 22	8914	1986-1988	309108
Jackie 23	8914	1989-1991	309109
Jackie 23 Amended	9359	1014-1015	309110
Jackie 24	8914	1992-1994	309111
Jackie 24 Amended	9359	1016-1017	309112
Jackie 25	8914	1995-1997	309113
Jackie 26	8914	1998-2000	309114
Jackie 27A			
Relocated	9929	920-923	331534
B S & K 26A			333856
KA - 1	11343	1256	353857
KA - 2	11343	1258	353858
KA - 3	11343	1260	353859
KA - 4	11343	1262	353860
KA - 5	11343	1264	353861
KA - 6	11343	1266	353862
KA - 7	11343	1268	353863
KA - 8	11343	1270	353864
KA - 9	11343	1272	353865
KA - 10	11343	1274	353866
KA - 11	11343	1276	353867

BUREAU OF LAND MANAGEMENT
 PHOENIX, ARIZONA
 AUG 28 10 09 AM '99

OFFICE

<u>NAME OF CLAIM</u>	<u>RECORDING DATA</u>		<u>BLM SERIAL NUMBER</u>
	<u>BOOK or DOCKET</u>	<u>PAGE</u>	
KA - 12	11343	1278	353868
KA - 13	11343	1280	353869
KA - 14	11343	1282	353870
KA - 15	11343	1284	353871
KA - 16	11343	1286	353872
KA - 17	11343	1288	353873
KA - 18	11343	1290	353874
KA - 45	11343	1292	353875
KA - 46	11343	1294	353876
KA - 47	11343	1296	353877
KA - 48	11343	1298	353878
KA - 49	11343	1300	353879
KA - 50	11343	1302	353880
KA - 51	11343	1304	353881
KA - 52	11343	1306	353882
KA - 53	11343	1308	353883
KA - 54	11343	1310	353884
KA - 55	11343	1312	353885
KA - 56	11343	1314	353886
KA - 57	11343	1316	353887
KA - 58	11343	1318	353888
KA - 59	11343	1320	353889
KA - 60	11343	1322	353890
KA - 61	11343	1324	353891
KA - 62	11343	1326	353892
KA - 81	11343	1328	353893
KA - 82	11343	1330	353894
KA - 83	11343	1332	353895
KA - 84	11343	1334	353896
KA - 85	11343	1336	353897
KA - 86	11343	1338	353898
KA - 87	11343	1340	353899
KA - 88	11343	1342	353900
KA - 89	11343	1344	353901
KA - 90	11343	1346	353902
KA - 91	11343	1348	353903
KA - 92	11343	1350	353904
KA - 93	11343	1352	353905
KA - 94	11343	1354	353906
KA - 95	11343	1356	353907
KA - 96	11343	1358	353908
KA - 97	11343	1360	353909
KA - 98	11343	1362	353910
KA - 147	11343	1364	353911
KA - 148	11343	1366	353912
KA - 149	11343	1368	353913
KA - 150	11343	1370	353914
KA - 151	11343	1372	353915
KA - 152	11343	1374	353916

2006 AUG 28 A 10: 09

RECEIVED
B.L.M. AZ STATE OFFICE

<u>NAME OF CLAIM</u>	<u>RECORDING DATA</u>		<u>BLM SERIAL NUMBER</u>
	<u>BOOK or DOCKET</u>	<u>PAGE</u>	
KA - 153	11343	1376	353917
KA - 154	11343	1378	353918
KA - 155	11343	1380	353919
KA - 156	11343	1382	353920
KA - 157	11343	1384	353921
KA - 158	11343	1386	353922
KA - 159	11343	1388	353923
KA - 160	11343	1390	353924
KA - 161	11343	1392	353925
KA - 162	11343	1394	353926
KA - 163	11343	1396	353927
KA - 164	11343	1398	353928

RECEIVED
 B.L.M. AZ STATE OFFICE
 2006 AUG 28 A 10:09
 FIELD OFFICE
 SRB&M

All claims are located in Sections 36, T11S, R07E; Sections 19, 20, 21, 27, 30, 31, and 34, T11S, R08E; Section 6, T12S, R08E; and Section 7, T12S, R09E, G&SRB&M.

240 claims @ \$125.00 per claim = \$30,000.00

United States Department of the Interior
Bureau of Land Management
 BUSINESS & SUPPORT SVCS DIV
 ONE N CENTRAL AVE
 PHOENIX, AZ 85004 -2203
 Phone: (602) 417-9200

Receipt

No: 1345566

Transaction #: 1390819
Date of Transaction: 08/28/2006

CUSTOMER:	SILVER BELL MINING LLC 25,000 WEST AVRA VALLEY RD MARANA, AZ 85653
------------------	--

LINE #	QTY	DESCRIPTION	REMARKS	UNIT PRICE	TOTAL
1	1.00	LOCATABLE MINERALS / MINING CLAIMS-NOT NEW-UNADJUD, ONE AUTH NO. ONLY / MINING CLAIM MONEY RECEIVED (455) CASES: AMC48521/\$30000.00	MAINT 2007 (240)	- n/a -	30000.00
TOTAL:					\$30,000.00

PAYMENT INFORMATION					
1	AMOUNT:	\$30,000.00	POSTMARKED:	08/24/2006	
	TYPE:	CHECK	RECEIVED:	08/28/2006	
	CHECK NO:	115128			
	NAME:	SILVER BELL MINING, LLC 25,000 WEST AVRA VALLEY RD MARANA AZ 85653			

REMARKS

This receipt was generated by the automated BLM Collections and Billing System and is a paper representation of a portion of the official electronic record contained therein.

Silver Bell Mining, L.L.C.

SB-10.4
214

AME 48521
AME 63296
August 8, 2005

AME 309087
AME 331534
AME 333856
AME 353857

CERTIFIED MAIL, RETURN RECEIPT REQUESTED

Bureau of Land Management
Arizona State Office
222 North Central Avenue
Phoenix, Arizona 85004-2203

Attention: Mining Claims Unit

Re: Silver Bell Mining
Evidence of Payment
Annual Maintenance Fee Fiscal Year 2006

Dear Sir:


The annual maintenance fee of \$125.00 for each mining claim and mill site, as required under Public Law 103-6 of August 10, 1993, 107 stat. 312 for fiscal year 2006, was mailed to the State Office of the BLM in the form of a check in the amount of \$30,000.00 for the claims/sites listed in Exhibit A.

Owner: Silver Bell Mining, L.L.C.
25,000 W. Avra Valley Road
Marana, Arizona 85653

If applicable, please return the proof of payment receipt to the address below.

Silver Bell Mining, L.L.C.
25,000 W. Avra Valley Road
Marana, Arizona 85653

Sincerely,



Thomas H. Phillips
General Manager

THP/dm
Enclosure

RECEIVED
BUREAU OF
LAND MANAGEMENT
2005 AUG 12 P 12:4
ARIZONA
STATE OFFICE
PHOENIX, ARIZONA

ENTERED IN COMPUTER

RE 9/26/05

EXHIBIT A
 TO AFFIDAVIT OF PERFORMANCE
 OF LABOR
 FOR YEAR ENDING SEPTEMBER 1, 2006
 BY PAYMENT OF MAINTENANCE FEES

The following contiguous group of unpatented lode mining claims are situated in the Silver Bell Mining District, Pima County, Arizona. The Location Notices of which are of record in the office of the Recorder of Pima County, Arizona, and the Bureau of Land Management serial numbers are filed in Phoenix, Arizona.

<u>NAME OF CLAIM</u>	<u>RECORDING DATA</u>		<u>BLM SERIAL NUMBER</u>
	<u>BOOK or DOCKET</u>	<u>PAGE</u>	
May No. 1	355	211	48521
May No. 2	352	300	48522
May No. 3	352	301	48523
May No. 4	352	302	48524
May No. 5	352	303	48525
May 22	2235	479	48538
May 23	2235	480	48539
May 24	2235	481	48540
May 25	2235	482	48541
May 26	2844	622	48542
May 27	2844	623	48543
May 28	2844	624	48544
May 29	2844	625	48545
May 30	2844	626	48546
May 31	2844	627	48547
May 32	2844	628	48548
May 33	2844	629	48549
May 34	2844	630	48550
May 35	2844	631	48551
May 36	2844	632	48552
May 37	2844	633	48553
May 38	2844	634	48554
May 39	2844	635	48555
May 40	2844	636	48556
May 41	2844	637	48557
May 42	2844	638	48558
May 48	2740	137	48561
May 49	2740	138	48562
May 50	2740	139	48563
May 51	2740	140	48564
May 59	2930	572	48565
Relocated	5917	638	48566
May 60	2981	798	48567
Amended	3016	480	48593
May 61	2981	799	48594
May 91	4326	942	48595
May 92	4326	943	48596
May 93	4326	944	48597
May 94	4326	945	48598

RECEIVED
 BUREAU OF
 LAND MANAGEMENT
 PHOENIX, ARIZONA
 2005 AUG 12 P 12:45

RE 9/26/05

NAME OF CLAIM	RECORDING DATA		BLM SERIAL NUMBER
	BOOK or DOCKET	PAGE	
May 95	4326	946	48597
May 96	4326	947	48598
May 97	4326	948	48599
May 98	4326	949	48600
May 99	4326	950	48601 ✓
El Tiro 2	1756	176	-
El Tiro 2 Amended	9359	964-965	48603
El Tiro 3	1756	177	-
El Tiro 3 Amended	9359	966-967	48604
El Tiro 4	1756	178	48605
El Tiro 5	1756	179	48606
El Tiro 6	1756	180	48607
El Tiro 7	1756	181	48608 ✓
El Tiro 16	4002	571	-
El Tiro 16 Amended	9359	968-969	48616 ✓
El Tiro 19	4228	2	48619
El Tiro 20	4228	3	48620
El Tiro 21	4228	4	48621
El Tiro 22	4228	5	48622
El Tiro 23	4228	6	48623
El Tiro 24	4228	7	48624
El Tiro 25	4228	8	48625
El Tiro 26	4228	9	48626
El Tiro 27	4228	10	48627
El Tiro 28	4228	11	48628
El Tiro 29	4228	12	48629
El Tiro 30	4228	13	48630
El Tiro 31	4228	14	48631
El Tiro 32	4228	15	48632
El Tiro 33	4228	16	48633
El Tiro 34	4228	17	48634
El Tiro 35	4228	18	48635
El Tiro 36	4228	19	48636
El Tiro 37	4228	20	48637
El Tiro 38	4228	21	48638
El Tiro 39	4228	22	48639
El Tiro 40	4228	23	48640
El Tiro 41	4228	24	48641
El Tiro 42	4228	25	48642
El Tiro 43	4228	26	-
El Tiro 43 Amended	9359	970-971	48643
El Tiro 44	4228	27	-
El Tiro 44 Amended	9359	972-973	48644 ✓

RECEIVED
 BUREAU OF
 LAND MANAGEMENT
 ARIZONA
 STATE OFFICE
 PHOENIX, ARIZONA
 2005 AUG 12 P 12:45

RE 9/26/05

39 30

NAME OF CLAIM	RECORDING DATA		BLM SERIAL NUMBER
	BOOK or DOCKET	PAGE	
El Tiro 47	4228	30	
El Tiro 47 Amended	9359	974-975	48647
Ironwood No. 5	1461	214	-
Amended	1510	516	
Ironwood No. 5 Amended	9359	976-977	63340
Ironwood No. 6	1461	215	
Ironwood No. 6 Amended	9359	978-979	63341
Ironwood No. 7	1461	216	
Ironwood No. 7 Amended	9359	980-981	63342
Ironwood No. 8	1461	217	
Ironwood No. 8 Amended	9359	982-983	66343
Ironwood No. 9	1461	218	63344
Ironwood No. 10	1461	219	63345
Ironwood No. 11	1461	220	63346
Ironwood No. 12	1461	221	63347
Ironwood No. 13	1461	222	63348
Ironwood No. 14	1461	223	63349
Ironwood No. 15	1461	224	-
Amended	1512	374	63350
Ironwood No. 16	1461	225	-
Amended	1510	519	63351
Ironwood No. 17	1461	226	63352
Ironwood No. 18	1461	227	63353
Ironwood No. 19	1461	228	63354
Ironwood No. 20	1461	229	63355
Ironwood No. 21	1461	230	-
Amended	1510	520	63356
Ironwood No. 22	1461	231	63357
Ironwood No. 23	1461	232	63358
Ironwood No. 24	1461	233	63359
Ironwood No. 25	1461	234	63360
Ironwood No. 26	1461	235	63361
Ironwood No. 27	1461	236	63362
Ironwood No. 28	1461	237	63363
Ironwood No. 29	1461	238	63364
Ironwood No. 30	1461	239	63365
Ironwood No. 31	1461	240	63366
Ironwood No. 32	1461	241	63367
Ironwood No. 33	1461	242	63368
Ironwood No. 34	1461	243	63369
Ironwood No. 35	1461	244	63370
Ironwood No. 36	1465	263	-
Amended	1510	517	63371

ARIZONA
STATE OFFICE
PHOENIX, ARIZONA

2005 AUG 12 P 12:45

RECEIVED
BUREAU OF
LAND MANAGEMENT

RE 9/26/05

23 SC

NAME OF CLAIM	RECORDING DATA		BLM SERIAL NUMBER A MC
	BOOK or DOCKET	PAGE	
Ironwood No. 37	1465	264	63372
Ironwood No. 38	1465	265	-
Amended	1510	518	63373
Ironwood No. 39	1465	266	63374
Ironwood No. 40	1465	267	63375
Ironwood No. 41	1465	268	63376
Ironwood No. 42	1465	269	63377
Ironwood No. 43	1465	270	63378
Ironwood No. 45	1465	272	63380
Ironwood No. 46	1465	273	63381
Ironwood No. 47	1465	274	63382
Ironwood No. 48	1465	275	63383
Ironwood No. 49	1465	276	63384
Ironwood No. 50	1465	277	63385
Ironwood No. 51	1465	278	63386
Ironwood No. 52	1465	279	63387
Ironwood No. 53	1465	280	63388
Ironwood No. 54	1465	281	63389
Ironwood No. 55	1465	282	63390
Ironwood No. 56	1465	283	63391
Ironwood No. 57	1465	284	63392
Ironwood No. 58	1465	285	63393
Ironwood No. 59	1465	286	63394
Ironwood No. 60	1465	287	63395
Ironwood No. 61	1465	288	63396
Ironwood No. 62	1465	289	63397
Ironwood No. 63	1465	290	63398
B S & K # 17	2550	163	
B S & K # 17 Amended	9359	984-985	63403
B S & K # 19	2550	165	
B S & K # 19 Amended	9359	986-987	63405
B S & K # 21	2550	167	
B S & K # 21 Amended	9359	988-989	63407
B S & K # 23	2550	169	
B S & K # 23 Amended	9359	990-991	63409
B S & K # 27	3856	130	
B S & K # 27 Amended	9359	994-995	63414
B S & K # 28	3891	497	
B S & K # 28 Amended	9359	996-997	63415

RECEIVED
BUREAU OF
LAND MANAGEMENT

2005 AUG 12 P 12:45

ARIZONA
STATE OFFICE
PHOENIX, ARIZONA

ENCLOSURE

RE 9/26/05

38/50

NAME OF CLAIM	RECORDING DATA		BLM SERIAL NUMBER
	BOOK or DOCKET	PAGE	
B S & K # 32	3891	502	63420
B S & K # 33	3891	503	63421
B S & K # 34	3891	504	63422
B S & K # 35	3891	505	63423
B S & K # 36	3891	506	63424
B S & K # 37	3891	507	63425
B S & K # 38	3891	508	63426
B S & K # 39	3891	509	63427
B S & K # 40	3891	510	63428
B S & K # 41	3891	511	63429
B S & K # 42	3891	512	
B S & K # 42 Amended	9359	998-999	63430
B S & K # 43	3891	513	
B S & K # 43 Amended	9359	1000-1001	63431
B S & K # 44	3891	514	63432
B S & K # 44 Amended	9359	1002-1003	63432
B S & K # 45	3891	515	63433
B S & K # 45 Amended	9359	1004-1005	
B S & K # 46	3891	516	
B S & K # 46 Amended	9359	1006-1007	63434
Vulcan NO. 39	3909	204	
Vulcan NO. 39 Amended	9359	1008-1009	63461
Vulcan NO. 55	3909	212	
Vulcan NO. 55 Amended	9359	1010-1011	63477
Vulcan NO. 56	3909	213	
Vulcan No. 56 Amended	9359	1012-1013	63478
Vulcan NO. 57	3909	201	63479
Vulcan NO. 60	3909	200	63480
Jackie 21	8914	1983-1985	309107
Jackie 22	8914	1986-1988	309108
Jackie 23	8914	1989-1991	
Jackie 23 Amended	9359	1014-1015	309109
Jackie 24	8914	1992-1994	
Jackie 24 Amended	9359	1016-1017	309110
Jackie 25	8914	1995-1997	309111
Jackie 26	8914	1998-2000	309112
Jackie 27A			
Relocated	9929	920-923	331534
B S & K 26A			333856
KA - 1	11343	1256	353857
KA - 2	11343	1258	353858
KA - 3	11343	1260	353859
KA - 4	11343	1262	353860
KA - 5	11343	1264	353861
KA - 6	11343	1266	353862
KA - 7	11343	1268	353863
KA - 8	11343	1270	353864
KA - 9	11343	1272	353865
KA - 10	11343	1274	353866
KA - 11	11343	1276	353867

2005 AUG 12 P 12:45

RECEIVED
BUREAU OF
LAND MANAGEMENT

RE 9/26/05

40 SC

NAME OF CLAIM	RECORDING DATA		BLM SERIAL NUMBER
	BOOK or DOCKET	PAGE	
KA - 12	11343	1278	353868
KA - 13	11343	1280	353869
KA - 14	11343	1282	353870
KA - 15	11343	1284	353871
KA - 16	11343	1286	353872
KA - 17	11343	1288	353873
KA - 18	11343	1290	353874
KA - 45	11343	1292	353875
KA - 46	11343	1294	353876
KA - 47	11343	1296	353877
KA - 48	11343	1298	353878
KA - 49	11343	1300	353879
KA - 50	11343	1302	353880
KA - 51	11343	1304	353881
KA - 52	11343	1306	353882
KA - 53	11343	1308	353883
KA - 54	11343	1310	353884
KA - 55	11343	1312	353885
KA - 56	11343	1314	353886
KA - 57	11343	1316	353887
KA - 58	11343	1318	353888
KA - 59	11343	1320	353889
KA - 60	11343	1322	353890
KA - 61	11343	1324	353891
KA - 62	11343	1326	353892
KA - 81	11343	1328	353893
KA - 82	11343	1330	353894
KA - 83	11343	1332	353895
KA - 84	11343	1334	353896
KA - 85	11343	1336	353897
KA - 86	11343	1338	353898
KA - 87	11343	1340	353899
KA - 88	11343	1342	353900
KA - 89	11343	1344	353901
KA - 90	11343	1346	353902
KA - 91	11343	1348	353903
KA - 92	11343	1350	353904
KA - 93	11343	1352	353905
KA - 94	11343	1354	353906
KA - 95	11343	1356	353907
KA - 96	11343	1358	353908
KA - 97	11343	1360	353909
KA - 98	11343	1362	353910
KA - 147	11343	1364	353911
KA - 148	11343	1366	353912
KA - 149	11343	1368	353913
KA - 150	11343	1370	353914
KA - 151	11343	1372	353915
KA - 152	11343	1374	353916

RECEIVED
 BUREAU OF
 LAND MANAGEMENT
 ARIZONA
 AUG 12 2005

2005 AUG 12 P 12:45

RECEIVED
 BUREAU OF
 LAND MANAGEMENT

RE 9/26/05

49 SC

<u>NAME OF CLAIM</u>	<u>RECORDING DATA</u>		<u>BLM SERIAL NUMBER</u>
	<u>BOOK or DOCKET</u>	<u>PAGE</u>	
			<u>A MC</u>
KA - 153	11343	1376	353917
KA - 154	11343	1378	353918
KA - 155	11343	1380	353919
KA - 156	11343	1382	353920
KA - 157	11343	1384	353921
KA - 158	11343	1386	353922
KA - 159	11343	1388	353923
KA - 160	11343	1390	353924
KA - 161	11343	1392	353925
KA - 162	11343	1394	353926
KA - 163	11343	1396	353927
KA - 164	11343	1398	353928

All claims are located in Sections 36, T11S, R07E; Sections 19, 20, 21, 27, 30, 31, and 34, T11S, R08E; Section 6, T12S, R08E; and Section 7, T12S, R09E, G&SRB&M.

240 claims @ \$125.00 per claim = \$30,000.00

RECEIVED
 BUREAU OF
 LAND MANAGEMENT
 2005 AUG 12 P 12:44
 ARIZONA
 STATE OFFICE
 PHOENIX, ARIZONA

RE 9/26/05

12/50

000595-000580

SILVER BELL MINING, L.L.C.

SILVER BELL MINING LLC
1150 NORTH 7TH AVENUE
TUCSON, AZ 85705

Page 001 of 001

Check Number: 000009718
Check Date: 07/28/2005
Batch Number: 4A5000175

BUREAU OF LAND MANAGEMENT
MINING CLAIMS SECTION
222 N CENTRAL AVE
PHOENIX, AZ 85004-2203

Invoice Number	PO Number	Control	Invoice Amount	Discount	Deduction	Invoice Net
20050727		0050725029	30000.00			30000.00

0.0

37.00 +
-38.00 +
-33.00 +
32.00 +
40.00 +
49.00 +
12.00 +

007

241.00 #

125

30,125.00

ARIZONA
STATE OFFICE
PHOENIX, ARIZONA

2005 AUG 12 P 12:45

RECEIVED
BUREAU OF
LAND MANAGEMENT

©2001 Automatic Data Processing, Inc.

TEAR HERE

Vendor No. 401773 Totals

30000.00

30000.00

United States Department of the Interior
Bureau of Land Management
 BUSINESS & SUPPORT SVCS DIV
 222 N CENTRAL AVE
 PHOENIX, AZ 85004 -2203
 Phone: (602) 417-9200

Receipt	
No:	1131215

Transaction #: 1170271
Date of Transaction: 08/17/2005
CUSTOMER: SILVER BELL MINING LLC 1150 N 7TH AVE TUCSON, AZ 85705

LINE #	QTY	DESCRIPTION	REMARKS	UNIT PRICE	TOTAL
1	1.00	LOCATABLE MINERALS / MINING CLAIMS-NOT NEW-UNADJUD, ONE AUTH NO. ONLY / MINING CLAIM MONEY RECEIVED (455) CASES: AMC48521/\$30000.00	MAINT 2006 (240)	- n/a -	30000.00
TOTAL:					\$30,000.00

PAYMENT INFORMATION			
1	AMOUNT:	\$30,000.00	POSTMARKED: 08/11/2005
	TYPE:	CHECK	RECEIVED: 08/12/2005
	CHECK NO:	9718	
	NAME:	SILVER BELL MINING LLC 1150 N 7TH AVE TUCSON AZ 85705	

REMARKS

This receipt was generated by the automated BLM Collections and Billing System and is a paper representation of a portion of the official electronic record contained therein.

Silver Bell Mining, L.L.C.

SB-10.4
214

August 18, 2004

CERTIFIED MAIL, RETURN RECEIPT REQUESTED

Bureau of Land Management
Arizona State Office
222 North Central Avenue
Phoenix, Arizona 85004-2203

Attention: Mining Claims Unit

Re: Silver Bell Mining
Evidence of Payment
Annual Maintenance Fee Fiscal Year 2005

AMC 48521
AMC 63296
AMC 309087
AMC 331534
AMC 333856
AMC 353857

Dear Sir:

The annual maintenance fee of \$125.00 for each mining claim and mill site, as required under Public Law 103-6 of August 10, 1993, 107 stat. 312 for fiscal year 2005, was mailed to the State Office of the BLM in the form of a check in the amount of \$30,000.00 for the claims/sites listed in Exhibit A.

Owner: Silver Bell Mining, L.L.C.
25,000 W. Avra Valley Road
Marana, Arizona 85653

If applicable, please return the proof of payment receipt to the address below.

Silver Bell Mining, L.L.C.
25,000 W. Avra Valley Road
Marana, Arizona 85653

Sincerely,



STATE OFFICE
ARIZONA
D.J. Duncan
General Manager

2004 AUG 20 4:35

DJD/dm
Enclosure

LAND MANAGEMENT
BUREAU OF

ENTERED IN COMPUTER

8/30/2004

EXHIBIT A
 TO AFFIDAVIT OF PERFORMANCE
 OF LABOR
 FOR YEAR ENDING SEPTEMBER 1, 2005
 BY PAYMENT OF MAINTENANCE FEES

AMC 48521
 AMC 63296
 AMC 309087
 AMC 331534
 AMC 333856
 AMC 353857

The following contiguous group of unpatented lode mining claims are situated in the Silver Bell Mining District, Pima County, Arizona. The Location Notices of which are of record in the office of the Recorder of Pima County, Arizona, and the Bureau of Land Management serial numbers are filed in Phoenix, Arizona.

NAME OF CLAIM	RECORDING DATA		BLM SERIAL NUMBER
	BOOK or DOCKET	PAGE	
May No. 1	355	211	48521
May No. 2	352	300	48522
May No. 3	352	301	48523
May No. 4	352	302	48524
May No. 5	352	303	48525
May 22	2235	479	48538
May 23	2235	480	48539
May 24	2235	481	48540
May 25	2235	482	48541
May 26	2844	622	48542
May 27	2844	623	48543
May 28	2844	624	48544
May 29	2844	625	48545
May 30	2844	626	48546
May 31	2844	627	48547
May 32	2844	628	48548
May 33	2844	629	48549
May 34	2844	630	48550
May 35	2844	631	48551
May 36	2844	632	48552
May 37	2844	633	48553
May 38	2844	634	48554
May 39	2844	635	48555
May 40	2844	636	48556
May 41	2844	637	48557
May 42	2844	638	48558
May 48	2740	137	48561
May 49	2740	138	48562
May 50	2740	139	48563
May 51	2740	140	48564
May 59	2930	572	-
Relocated	5917	638	48565
May 60	2981	798	-
Amended	3016	480	48566
May 61	2981	799	48567
May 91	4326	942	48593
May 92	4326	943	48594
May 93	4326	944	48595
May 94	4326	945	48596

ENTERED IN COMPUTER

RE 8/30/04

BUREAU OF LAND MANAGEMENT
 PHOENIX, ARIZONA

AUG 20 9 43 AM '04

31

NAME OF CLAIM	RECORDING DATA		BLM SERIAL NUMBER A MC
	BOOK or DOCKET	PAGE	
May 95	4326	946	48597
May 96	4326	947	48598
May 97	4326	948	48599
May 98	4326	949	48600
May 99	4326	950	48601
El Tiro 2	1756	176	-
El Tiro 2 Amended	9359	964-965	48603
El Tiro 3	1756	177	-
El Tiro 3 Amended	9359	966-967	48604
El Tiro 4	1756	178	48605
El Tiro 5	1756	179	48606
El Tiro 6	1756	180	48607
El Tiro 7	1756	181	48608
El Tiro 16	4002	571	-
El Tiro 16 Amended	9359	968-969	48616
El Tiro 19	4228	2	48619
El Tiro 20	4228	3	48620
El Tiro 21	4228	4	48621
El Tiro 22	4228	5	48622
El Tiro 23	4228	6	48623
El Tiro 24	4228	7	48624
El Tiro 25	4228	8	48625
El Tiro 26	4228	9	48626
El Tiro 27	4228	10	48627
El Tiro 28	4228	11	48628
El Tiro 29	4228	12	48629
El Tiro 30	4228	13	48630
El Tiro 31	4228	14	48631
El Tiro 32	4228	15	48632
El Tiro 33	4228	16	48633
El Tiro 34	4228	17	48634
El Tiro 35	4228	18	48635
El Tiro 36	4228	19	48636
El Tiro 37	4228	20	48637
El Tiro 38	4228	21	48638
El Tiro 39	4228	22	48639
El Tiro 40	4228	23	48640
El Tiro 41	4228	24	48641
El Tiro 42	4228	25	48642
El Tiro 43	4228	26	-
El Tiro 43 Amended	9359	970-971	48643
El Tiro 44	4228	27	-
El Tiro 44 Amended	9359	972-973	48644

38

PHOENIX, ARIZONA
STATE OFFICE

2004 AUG 20 9:35

LAND MANAGEMENT

ENTERED IN COMPUTER

8/30/04 82

NAME OF CLAIM	RECORDING DATA		BLM SERIAL NUMBER
	BOOK or DOCKET	PAGE	
El Tiro 47	4228	30	
El Tiro 47 Amended	9359	974-975	48647
Ironwood No. 5	1461	214	-
Amended	1510	516	
Ironwood No. 5 Amended	9359	976-977	63340
Ironwood No. 6	1461	215	
Ironwood No. 6 Amended	9359	978-979	63341
Ironwood No. 7	1461	216	
Ironwood No. 7 Amended	9359	980-981	63342
Ironwood No. 8	1461	217	
Ironwood No. 8 Amended	9359	982-983	66343
Ironwood No. 9	1461	218	63344
Ironwood No. 10	1461	219	63345
Ironwood No. 11	1461	220	63346
Ironwood No. 12	1461	221	63347
Ironwood No. 13	1461	222	63348
Ironwood No. 14	1461	223	63349
Ironwood No. 15	1461	224	-
Amended	1512	374	63350
Ironwood No. 16	1461	225	-
Amended	1510	519	63351
Ironwood No. 17	1461	226	63352
Ironwood No. 18	1461	227	63353
Ironwood No. 19	1461	228	63354
Ironwood No. 20	1461	229	63355
Ironwood No. 21	1461	230	-
Amended	1510	520	63356
Ironwood No. 22	1461	231	63357
Ironwood No. 23	1461	232	63358
Ironwood No. 24	1461	233	63359
Ironwood No. 25	1461	234	63360
Ironwood No. 26	1461	235	63361
Ironwood No. 27	1461	236	63362
Ironwood No. 28	1461	237	63363
Ironwood No. 29	1461	238	63364
Ironwood No. 30	1461	239	63365
Ironwood No. 31	1461	240	63366
Ironwood No. 32	1461	241	63367
Ironwood No. 33	1461	242	63368
Ironwood No. 34	1461	243	63369
Ironwood No. 35	1461	244	63370
Ironwood No. 36	1465	263	-
Amended	1510	517	63371

STATE OFFICE
PHOENIX, ARIZONA

33

2004 AUG 20 A 9:35

LAND MANAGEMENT

ENTERED IN COMPUTER

RS 8/30/04

NAME OF CLAIM	RECORDING DATA		BLM SERIAL NUMBER
	BOOK or DOCKET	PAGE	
Ironwood No. 37	1465	264	63372
Ironwood No. 38	1465	265	-
Amended	1510	518	63373
Ironwood No. 39	1465	266	63374
Ironwood No. 40	1465	267	63375
Ironwood No. 41	1465	268	63376
Ironwood No. 42	1465	269	63377
Ironwood No. 43	1465	270	63378
Ironwood No. 45	1465	272	63380
Ironwood No. 46	1465	273	63381
Ironwood No. 47	1465	274	63382
Ironwood No. 48	1465	275	63383
Ironwood No. 49	1465	276	63384
Ironwood No. 50	1465	277	63385
Ironwood No. 51	1465	278	63386
Ironwood No. 52	1465	279	63387
Ironwood No. 53	1465	280	63388
Ironwood No. 54	1465	281	63389
Ironwood No. 55	1465	282	63390
Ironwood No. 56	1465	283	63391
Ironwood No. 57	1465	284	63392
Ironwood No. 58	1465	285	63393
Ironwood No. 59	1465	286	63394
Ironwood No. 60	1465	287	63395
Ironwood No. 61	1465	288	63396
Ironwood No. 62	1465	289	63397
Ironwood No. 63	1465	290	63398
B S & K # 17	2550	163	
B S & K # 17 Amended	9359	984-985	63403
B S & K # 19	2550	165	
B S & K # 19 Amended	9359	986-987	63405
B S & K # 21	2550	167	
B S & K # 21 Amended	9359	988-989	63407
B S & K # 23	2550	169	
B S & K # 23 Amended	9359	990-991	63409
B S & K # 27	3856	130	
B S & K # 27 Amended	9359	994-995	63414
B S & K # 28	3891	497	
B S & K # 28 Amended	9359	996-997	63415

32

STATE OFFICE
LAND MANAGEMENT

2004 AUG 20 4 35

LAND MANAGEMENT

ENTERED IN COMPUTER

RE 8/30/04

NAME OF CLAIM	RECORDING DATA		BLM SERIAL NUMBER
	BOOK or DOCKET	PAGE	A MC
B S & K # 32	3891	502	63420
B S & K # 33	3891	503	63421
B S & K # 34	3891	504	63422
B S & K # 35	3891	505	63423
B S & K # 36	3891	506	63424
B S & K # 37	3891	507	63425
B S & K # 38	3891	508	63426
B S & K # 39	3891	509	63427
B S & K # 40	3891	510	63428
B S & K # 41	3891	511	63429
B S & K # 42	3891	512	
B S & K # 42 Amended	9359	998-999	63430
B S & K # 43	3891	513	
B S & K # 43 Amended	9359	1000-1001	63431
B S & K # 44	3891	514	63432
B S & K # 44 Amended	9359	1002-1003	63432
B S & K # 45	3891	515	63433
B S & K # 45 Amended	9359	1004-1005	
B S & K # 46	3891	516	
B S & K # 46 Amended	9359	1006-1007	63434
Vulcan NO. 39	3909	204	
Vulcan NO. 39 Amended	9359	1008-1009	63461
Vulcan NO. 55	3909	212	
Vulcan NO. 55 Amended	9359	1010-1011	63477
Vulcan NO. 56	3909	213	
Vulcan No. 56 Amended	9359	1012-1013	63478
Vulcan NO. 57	3909	201	63479
Vulcan NO. 60	3909	200	63480
Jackie 21	8914	1983-1985	309107
Jackie 22	8914	1986-1988	309108
Jackie 23	8914	1989-1991	
Jackie 23 Amended	9359	1014-1015	309109
Jackie 24	8914	1992-1994	
Jackie 24 Amended	9359	1016-1017	309110
Jackie 25	8914	1995-1997	309111
Jackie 26	8914	1998-2000	309112
Jackie 27A			
Relocated	9929	920-923	331534
B S & K 26A			333856
KA - 1	11343	1256	353857
KA - 2	11343	1258	353858
KA - 3	11343	1260	353859
KA - 4	11343	1262	353860
KA - 5	11343	1264	353861
KA - 6	11343	1266	353862
KA - 7	11343	1268	353863
KA - 8	11343	1270	353864
KA - 9	11343	1272	353865
KA - 10	11343	1274	353866
KA - 11	11343	1276	353867

LAND MANAGEMENT

ENTERED IN COMPUTER

RE 8/30/04

2004 AUG 20

39

NAME OF CLAIM	RECORDING DATA		BLM SERIAL NUMBER
	BOOK or DOCKET	PAGE	
KA - 12	11343	1278	353868
KA - 13	11343	1280	353869
KA - 14	11343	1282	353870
KA - 15	11343	1284	353871
KA - 16	11343	1286	353872
KA - 17	11343	1288	353873
KA - 18	11343	1290	353874
KA - 45	11343	1292	353875
KA - 46	11343	1294	353876
KA - 47	11343	1296	353877
KA - 48	11343	1298	353878
KA - 49	11343	1300	353879
KA - 50	11343	1302	353880
KA - 51	11343	1304	353881
KA - 52	11343	1306	353882
KA - 53	11343	1308	353883
KA - 54	11343	1310	353884
KA - 55	11343	1312	353885
KA - 56	11343	1314	353886
KA - 57	11343	1316	353887
KA - 58	11343	1318	353888
KA - 59	11343	1320	353889
KA - 60	11343	1322	353890
KA - 61	11343	1324	353891
KA - 62	11343	1326	353892
KA - 81	11343	1328	353893
KA - 82	11343	1330	353894
KA - 83	11343	1332	353895
KA - 84	11343	1334	353896
KA - 85	11343	1336	353897
KA - 86	11343	1338	353898
KA - 87	11343	1340	353899
KA - 88	11343	1342	353900
KA - 89	11343	1344	353901
KA - 90	11343	1346	353902
KA - 91	11343	1348	353903
KA - 92	11343	1350	353904
KA - 93	11343	1352	353905
KA - 94	11343	1354	353906
KA - 95	11343	1356	353907
KA - 96	11343	1358	353908
KA - 97	11343	1360	353909
KA - 98	11343	1362	353910
KA - 147	11343	1364	353911
KA - 148	11343	1366	353912
KA - 149	11343	1368	353913
KA - 150	11343	1370	353914
KA - 151	11343	1372	353915
KA - 152	11343	1374	353916

LAND MANAGEMENT

ENTERED IN COMPUTER
RE 8/30/04

STATE OFFICE

AUG 20 9 25 AM '04

49

<u>NAME OF CLAIM</u>	<u>RECORDING DATA</u>		<u>BLM SERIAL NUMBER</u>
	<u>BOOK or DOCKET</u>	<u>PAGE</u>	<u>A MC</u>
KA - 153	11343	1376	353917
KA - 154	11343	1378	353918
KA - 155	11343	1380	353919
KA - 156	11343	1382	353920
KA - 157	11343	1384	353921
KA - 158	11343	1386	353922
KA - 159	11343	1388	353923
KA - 160	11343	1390	353924
KA - 161	11343	1392	353925
KA - 162	11343	1394	353926
KA - 163	11343	1396	353927
KA - 164	11343	1398	353928

All claims are located in Sections 36, T11S, R07E; Sections 19, 20, 21, 27, 30, 31, and 34, T11S, R08E; Section 6, T12S, R08E; and Section 7, T12S, R09E, G&SRB&M.

240 claims @ \$125.00 per claim = \$30,000.00

STATE OFFICE
LAND MANAGEMENT

2004 AUG 20 A 9:35

LAND MANAGEMENT

ENTERED IN COMPUTER

RE 8/30/2004

United States Department of the Interior
Bureau of Land Management
 BUSINESS & SUPPORT SVCS DIV
 222 N CENTRAL AVE
 PHOENIX, AZ 85004 -2203
 Phone: (602) 417-9200

Receipt	
No:	933869

Transaction #: 968142
Date of Transaction: 08/20/2004
CUSTOMER: SILVER BELL MINING LLC 25000 W AVRA VALLEY RD MARANA, AZ 85653

LINE #	QTY	DESCRIPTION	REMARKS	UNIT PRICE	TOTAL
1	1.00	LOCATABLE MINERALS / MINING CLAIMS-NOT NEW-UNADJUD, ONE AUTH NO. ONLY / MINING CLAIM MONEY RECEIVED (455) CASES: AMC48521/\$30000.00	MAINT 2005 (240)	- n/a -	30000.00
TOTAL:					\$30,000.00

PAYMENT INFORMATION					
1	AMOUNT:	\$30,000.00	POSTMARKED:	08/18/2004	
	TYPE:	CHECK	RECEIVED:	08/20/2004	
	CHECK NO:	0000006795			
	NAME:	SILVER BELL MINING LLC 25000 W AVRA VALLEY RD MARANA AZ 85653			

REMARKS

This receipt was generated by the automated BLM Collections and Billing System and is a paper representation of a portion of the official electronic record contained therein.

Silver Bell Mining, L.L.C.

240 claims @ \$100 ea = \$24,000 - LMT

AMC 48521, 63296, 309087, 331534
333856, 353857

August 22, 2003

BUREAU OF LAND MANAGEMENT
Arizona State Office
222 North Central Avenue
Phoenix, Arizona 85004-2203

Attention: Mining Claims Unit

Dear Sir:

Silver Bell
Evidence of Payment
Annual Maintenance Fee Fiscal Year 2004

ARIZONA
STATE OFFICE
PHOENIX, ARIZONA

2003 AUG 27 A 11:25

RECEIVED
BUREAU OF
LAND MANAGEMENT

The annual maintenance fee of \$100.00 for each mining claim and mill site, as required under Public Law 103-66 of August 10, 1993, 107 stat. 312 for fiscal year 2004, was mailed to the State Office of the BLM in the form of a check in the amount of \$24,000 for the claims/sites listed in Exhibit A.

Owner: Silver Bell Mining, L.L.C.
25,000 W. Avra Valley Rd.
Marana, AZ 85643

If applicable, please return the proof of payment receipt to the address below.

ASARCO Incorporated
4201 W. Pima Mine Rd.
Sahuarita, AZ 85629

Sincerely,



D. J. Duncan
General Manager

DJD
Enclosures

9/12/03 TES
ENTERED INTO COMPUTER

TES

EXHIBIT A
 TO AFFIDAVIT OF PERFORMANCE
 OF LABOR
 FOR YEAR ENDING SEPTEMBER 1, 2004
 BY PAYMENT OF MAINTENANCE FEES

The following contiguous group of unpatented lode mining claims are situated in the Silver Bell Mining District, Pima County, Arizona. The Location Notices of which are of record in the office of the Recorder of Pima County, Arizona, and the Bureau of Land Management serial numbers are filed in Phoenix, Arizona.

<u>NAME OF CLAIM</u>	<u>RECORDING DATA</u>		<u>BLM SERIAL NUMBER</u> <u>A MC</u>
	<u>BOOK or DOCKET</u>	<u>PAGE</u>	
May No. 1	355	211	48521
May No. 2	352	300	48522
May No. 3	352	301	48523
May No. 4	352	302	48524
May No. 5	352	303	48525
May 22	2235	479	48538
May 23	2235	480	48539
May 24	2235	481	48540
May 25	2235	482	48541
May 26	2844	622	48542
May 27	2844	623	48543
May 28	2844	624	48544
May 29	2844	625	48545
May 30	2844	626	48546
May 31	2844	627	48547
May 32	2844	628	48548
May 33	2844	629	48549
May 34	2844	630	48550
May 35	2844	631	48551
May 36	2844	632	48552
May 37	2844	633	48553
May 38	2844	634	48554
May 39	2844	635	48555
May 40	2844	636	48556
May 41	2844	637	48557
May 42	2844	638	48558
May 48	2740	137	48561
May 49	2740	138	48562
May 50	2740	139	48563
May 51	2740	140	48564
May 59	2930	572	-
Relocated	5917	638	48565
May 60	2981	798	-
Amended	3016	480	48566
May 61	2981	799	48567
May 91	4326	942	48593
May 92	4326	943	48594
May 93	4326	944	48595
May 94	4326	945	48596

PHOENIX, ARIZONA
 STATE OFFICE
 BUREAU OF LAND MANAGEMENT

2002 APR 27 A 11: 25

RECEIVED
 BUREAU OF
 LAND MANAGEMENT

NAME OF CLAIM	RECORDING DATA		BLM SERIAL NUMBER
	BOOK or DOCKET	PAGE	
May 95	4326	946	48597
May 96	4326	947	48598
May 97	4326	948	48599
May 98	4326	949	48600
May 99	4326	950	48601
El Tiro 2	1756	176	-
El Tiro 2 Amended	9359	964-965	48603
El Tiro 3	1756	177	-
El Tiro 3 Amended	9359	966-967	48604
El Tiro 4	1756	178	48605
El Tiro 5	1756	179	48606
El Tiro 6	1756	180	48607
El Tiro 7	1756	181	48608
El Tiro 16	4002	571	-
El Tiro 16 Amended	9359	968-969	48616
El Tiro 19	4228	2	48619
El Tiro 20	4228	3	48620
El Tiro 21	4228	4	48621
El Tiro 22	4228	5	48622
El Tiro 23	4228	6	48623
El Tiro 24	4228	7	48624
El Tiro 25	4228	8	48625
El Tiro 26	4228	9	48626
El Tiro 27	4228	10	48627
El Tiro 28	4228	11	48628
El Tiro 29	4228	12	48629
El Tiro 30	4228	13	48630
El Tiro 31	4228	14	48631
El Tiro 32	4228	15	48632
El Tiro 33	4228	16	48633
El Tiro 34	4228	17	48634
El Tiro 35	4228	18	48635
El Tiro 36	4228	19	48636
El Tiro 37	4228	20	48637
El Tiro 38	4228	21	48638
El Tiro 39	4228	22	48639
El Tiro 40	4228	23	48640
El Tiro 41	4228	24	48641
El Tiro 42	4228	25	48642
El Tiro 43	4228	26	-
El Tiro 43 Amended	9359	970-971	48643
El Tiro 44	4228	27	-
El Tiro 44 Amended	9359	972-973	48644

RECEIVED
 BUREAU OF
 LAND MANAGEMENT
 STATE OFFICE
 PHOENIX, ARIZONA

NAME OF CLAIM	RECORDING DATA		BLM SERIAL NUMBER A MC
	BOOK or DOCKET	PAGE	
El Tiro 47	4228	30	
El Tiro 47 Amended	9359	974-975	48647
Ironwood No. 5	1461	214	-
Amended	1510	516	
Ironwood No. 5 Amended	9359	976-977	63340
Ironwood No. 6	1461	215	
Ironwood No. 6 Amended	9359	978-979	63341
Ironwood No. 7	1461	216	
Ironwood No. 7 Amended	9359	980-981	63342
Ironwood No. 8	1461	217	
Ironwood No. 8 Amended	9359	982-983	66343
Ironwood No. 9	1461	218	63344
Ironwood No. 10	1461	219	63345
Ironwood No. 11	1461	220	63346
Ironwood No. 12	1461	221	63347
Ironwood No. 13	1461	222	63348
Ironwood No. 14	1461	223	63349
Ironwood No. 15	1461	224	-
Amended	1512	374	63350
Ironwood No. 16	1461	225	-
Amended	1510	519	63351
Ironwood No. 17	1461	226	63352
Ironwood No. 18	1461	227	63353
Ironwood No. 19	1461	228	63354
Ironwood No. 20	1461	229	63355
Ironwood No. 21	1461	230	-
Amended	1510	520	63356
Ironwood No. 22	1461	231	63357
Ironwood No. 23	1461	232	63358
Ironwood No. 24	1461	233	63359
Ironwood No. 25	1461	234	63360
Ironwood No. 26	1461	235	63361
Ironwood No. 27	1461	236	63362
Ironwood No. 28	1461	237	63363
Ironwood No. 29	1461	238	63364
Ironwood No. 30	1461	239	63365
Ironwood No. 31	1461	240	63366
Ironwood No. 32	1461	241	63367
Ironwood No. 33	1461	242	63368
Ironwood No. 34	1461	243	63369
Ironwood No. 35	1461	244	63370
Ironwood No. 36	1465	263	
Amended	1510	517	63371

RECEIVED
 BUREAU OF
 LAND MANAGEMENT
 2003 AUG 27 A 11:26
 ARIZONA
 STATE OFFICE
 PHOENIX, ARIZONA

NAME OF CLAIM	RECORDING DATA		BLM SERIAL NUMBER A MC
	BOOK or DOCKET	PAGE	
Ironwood No. 37	1465	264	63372
Ironwood No. 38	1465	265	-
Amended	1510	518	63373
Ironwood No. 39	1465	266	63374
Ironwood No. 40	1465	267	63375
Ironwood No. 41	1465	268	63376
Ironwood No. 42	1465	269	63377
Ironwood No. 43	1465	270	63378
Ironwood No. 45	1465	272	63380
Ironwood No. 46	1465	273	63381
Ironwood No. 47	1465	274	63382
Ironwood No. 48	1465	275	63383
Ironwood No. 49	1465	276	63384
Ironwood No. 50	1465	277	63385
Ironwood No. 51	1465	278	63386
Ironwood No. 52	1465	279	63387
Ironwood No. 53	1465	280	63388
Ironwood No. 54	1465	281	63389
Ironwood No. 55	1465	282	63390
Ironwood No. 56	1465	283	63391
Ironwood No. 57	1465	284	63392
Ironwood No. 58	1465	285	63393
Ironwood No. 59	1465	286	63394
Ironwood No. 60	1465	287	63395
Ironwood No. 61	1465	288	63396
Ironwood No. 62	1465	289	63397
Ironwood No. 63	1465	290	63398
B S & K # 17	2550	163	
B S & K # 17 Amended	9359	984-985	63403
B S & K # 19	2550	165	
B S & K # 19 Amended	9359	986-987	63405
B S & K # 21	2550	167	
B S & K # 21 Amended	9359	988-989	63407
B S & K # 23	2550	169	
B S & K # 23 Amended	9359	990-991	63409
B S & K # 27	3856	130	
B S & K # 27 Amended	9359	994-995	63414
B S & K # 28	3891	497	
B S & K # 28 Amended	9359	996-997	63414

RECEIVED
 BUREAU OF
 LAND MANAGEMENT
 2003 AUG 27 A 11: 26
 ARIZONA
 STATE OFFICE
 PHOENIX, ARIZONA

22

NAME OF CLAIM	RECORDING DATA		BLM SERIAL NUMBER
	BOOK or DOCKET	PAGE	
B S & K # 32	3891	502	63420
B S & K # 33	3891	503	63421
B S & K # 34	3891	504	63422
B S & K # 35	3891	505	63423
B S & K # 36	3891	506	63424
B S & K # 37	3891	507	63425
B S & K # 38	3891	508	63426
B S & K # 39	3891	509	63427
B S & K # 40	3891	510	63428
B S & K # 41	3891	511	63429
B S & K # 42	3891	512	
B S & K # 42 Amended	9359	998-999	63430
B S & K # 43	3891	513	
B S & K # 43 Amended	9359	1000-1001	63431
B S & K # 44	3891	514	63432
B S & K # 44 Amended	9359	1002-1003	63432
B S & K # 45	3891	515	63433
B S & K # 45 Amended	9359	1004-1005	
B S & K # 46	3891	516	
B S & K # 46 Amended	9359	1006-1007	<u>63434</u>
Vulcan NO. 39	3909	204	
Vulcan NO. 39 Amended	9359	1008-1009	<u>63461</u>
Vulcan NO. 55	3909	212	
Vulcan NO. 55 Amended	9359	1010-1011	63477
Vulcan NO. 56	3909	213	
Vulcan No. 56 Amended	9359	1012-1013	63478
Vulcan NO. 57	3909	201	63479
Vulcan NO. 60	3909	200	<u>63480</u>
Jackie 21	8914	1983-1985	309107
Jackie 22	8914	1986-1988	309108
Jackie 23	8914	1989-1991	
Jackie 23 Amended	9359	1014-1015	309109
Jackie 24	8914	1992-1994	
Jackie 24 Amended	9359	1016-1017	390110 - <i>309110</i>
Jackie 25	8914	1995-1997	309111
Jackie 26	8914	1998-2000	<u>309112</u>
Jackie 27A			
Relocated	9929	920-923	<u>331534</u>
B S & K 26A			<u>333856</u>
KA - 1	11343	1256	353857
KA - 2	11343	1258	353858
KA - 3	11343	1260	353859
KA - 4	11343	1262	353860
KA - 5	11343	1264	353861
KA - 6	11343	1266	353862
KA - 7	11343	1268	353863
KA - 8	11343	1270	353864
KA - 9	11343	1272	353865
KA - 10	11343	1274	353866
KA - 11	11343	1276	353867

corrected to:
- 309110

RECEIVED
BUREAU OF
LAND MANAGEMENT
2003 AUG 27 A 11:26

63432

NAME OF CLAIM	RECORDING DATA		BLM SERIAL NUMBER
	BOOK or DOCKET	PAGE	
KA - 12	11343	1278	353868
KA - 13	11343	1280	353869
KA - 14	11343	1282	353870
KA - 15	11343	1284	353871
KA - 16	11343	1286	353872
KA - 17	11343	1288	353873
KA - 18	11343	1290	353874
KA - 45	11343	1292	353875
KA - 46	11343	1294	353876
KA - 47	11343	1296	353877
KA - 48	11343	1298	353878
KA - 49	11343	1300	353879
KA - 50	11343	1302	353880
KA - 51	11343	1304	353881
KA - 52	11343	1306	353882
KA - 53	11343	1308	353883
KA - 54	11343	1310	353884
KA - 55	11343	1312	353885
KA - 56	11343	1314	353886
KA - 57	11343	1316	353887
KA - 58	11343	1318	353888
KA - 59	11343	1320	353889
KA - 60	11343	1322	353890
KA - 61	11343	1324	353891
KA - 62	11343	1326	353892
KA - 81	11343	1328	353893
KA - 82	11343	1330	353894
KA - 83	11343	1332	353895
KA - 84	11343	1334	353896
KA - 85	11343	1336	353897
KA - 86	11343	1338	353898
KA - 87	11343	1340	353899
KA - 88	11343	1342	353900
KA - 89	11343	1344	353901
KA - 90	11343	1346	353902
KA - 91	11343	1348	353903
KA - 92	11343	1350	353904
KA - 93	11343	1352	353905
KA - 94	11343	1354	353906
KA - 95	11343	1356	353907
KA - 96	11343	1358	353908
KA - 97	11343	1360	353909
KA - 98	11343	1362	353910
KA - 147	11343	1364	353911
KA - 148	11343	1366	353912
KA - 149	11343	1368	353913
KA - 150	11343	1370	353914
KA - 151	11343	1372	353915
KA - 152	11343	1374	353916

RECEIVED
 BUREAU OF
 LAND MANAGEMENT
 2003 AUG 27 A 11:26

<u>NAME OF CLAIM</u>	<u>RECORDING DATA</u>		<u>BLM SERIAL NUMBER</u>
	<u>BOOK or DOCKET</u>	<u>PAGE</u>	
			<u>A MC</u>
KA - 153	11343	1376	353917
KA - 154	11343	1378	353918
KA - 155	11343	1380	353919
KA - 156	11343	1382	353920
KA - 157	11343	1384	353921
KA - 158	11343	1386	353922
KA - 159	11343	1388	353923
KA - 160	11343	1390	353924
KA - 161	11343	1392	353925
KA - 162	11343	1394	353926
KA - 163	11343	1396	353927
KA - 164	11343	1398	353928

All claims are located in Sections 36, T11S, R07E; Sections 19, 20, 21, 27, 30, 31, and 34, T11S, R08E; Section 6, T12S, R08E; and Section 7, T12S, R09E, G&SRB&M.

240 claims @ \$100.00 per claim = \$24,000.00

RECEIVED
 BUREAU OF
 LAND MANAGEMENT
 2003 AUG 27 A 11: 26
 ARIZONA
 STATE OFFICE
 PHOENIX, ARIZONA

21

UNITED STATES DEPARTMENT OF THE INTERIOR
BUREAU OF LAND MANAGEMENT
ARIZONA STATE OFFICE

Memorandum

To: Case File AMC 309087
From: Tony Smith, Program Analyst
Subject: Documentation of Telephone Conversation

Name of Person contacted: Voice mail of David Duncan

Telephone Number of Person Contacted: (520) 682-2420

Date of Contact: 09/15/2003

Summary: Contacted Silver Bell Mining, to the voice mail of David Duncan. I left a message that AMC 390110 was corrected to AMC 309110 "Jackie 24". If this is not correct, please contact Tony Smith at 602-417-9355. I sent a corrected copy to Silver Bell Mining to the attention of David Duncan. A copy of this statement will be placed in the lead file AMC 309087.

**DEPARTMENT OF THE INTERIOR
BUREAU OF LAND MANAGEMENT
MINING CLAIMS**

Amc 309087

(LIVE) Serial Register Page

RunDate/Time: 09/15/03 09:07 AM

Page 1 of 1

01-05-10-1872;017STAT0091;30USC26,28,34
Case Type 384101: LODE CLAIM
Claim Name: JACKIE 24
Commodity :
Case Disposition: ACTIVE

**Serial Number
AMC309110**

Name & Address	Int Rel	% Interest
SILVER BELL MINING 180 MAIDEN LN NEW YORK, NY 10038	CLAIMANT	0.000000

Mer Twp Rng Sec	Quadrant	District/Resource	County
14 0120S 0080E 008	NE NW	TUCSON FIELD OFFICE	PIMA

Act Date	Code	Action	Action Remarks	Receipt Number
10/29/1990	403	LOCATION DATE		
11/30/1990	395	RECORDATION NOTICE RECD		
08/27/2003	482	RENTAL/MAINTENANCE FEE	2004	741291
08/15/2002	482	RENTAL/MAINTENANCE FEE	2003	541709
08/28/2001	482	RENTAL/MAINTENANCE FEE	2002	367081
08/18/2000	482	RENTAL/MAINTENANCE FEE	2001	171577
08/13/1999	482	RENTAL/MAINTENANCE FEE	2000	
08/07/1998	482	RENTAL/MAINTENANCE FEE	1999	
08/12/1997	482	RENTAL/MAINTENANCE FEE	1998	
08/30/1996	482	RENTAL/MAINTENANCE FEE	1997	
08/10/1995	482	RENTAL/MAINTENANCE FEE	1996	
08/22/1994	482	RENTAL/MAINTENANCE FEE	1995	
08/26/1993	482	RENTAL/MAINTENANCE FEE	1994	
08/26/1993	482	RENTAL/MAINTENANCE FEE	1993;RECEIPT 2044669	
09/23/1992	480	EVID OF ASSMT FILED	1992	
08/16/1999	113	ADDITIONAL INFO RECEIVED	RECEIPT 2296580	
08/07/1998	113	ADDITIONAL INFO RECEIVED	RECEIPT 2389226	
08/12/1997	113	ADDITIONAL INFO RECEIVED	RECEIPT 2315276	
08/30/1996	113	ADDITIONAL INFO RECEIVED	RECEIPT 2263728	
12/28/1995	396	TRF OF INTEREST FILED	ASARCO INC	
08/10/1995	113	ADDITIONAL INFO RECEIVED	RECEIPT 2147470	
08/22/1994	113	ADDITIONAL INFO RECEIVED	RECEIPT 2096148	
03/24/1993	974	AUTOMATED RECORD VERIF		
09/02/1992	635	AMENDED LOCATION FILED	DESC/ADD CHG	
11/30/1990	501	ACCT ADV IN LEAD FILE	309087	
11/30/1990	669	LAND STATUS CHECKED		
11/14/1990	404	COUNTY RECORDATION	0;8914;1993	

Line Nr Remarks

000563-000553

SILVER BELL MINING, L.L.C. SILVER BELL MINING LLC
1150 NORTH 7TH AVENUE
TUCSON, AZ 85705

Page
Check Number: 000003826
Check Date: 08/21/2003
Batch Number: 4A5000071

BUREAU OF LAND MANAGEM
MINING CLAIMS SECTION
222 N CENTRAL AVE
PHOENIX, AZ 85004-2203

Invoice Number	PO Number	Control	Invoice Amount	Discount	Deduction	Inv
MAINTENANCE FEE03		0030818061	24000.00			

Vendor No. 401773 Totals

24000.00

STATE OFFICE
PHOENIX, ARIZONA

United States Department of the Interior
Bureau of Land Management
 BUSINESS & SUPPORT SVCS DIV
 222 N CENTRAL AVE
 PHOENIX, AZ 85004 -2203
 Phone: (602) 417-9200

Receipt	
No:	741291

Transaction #: 770846
Date of Transaction: 08/28/2003
CUSTOMER: SILVER BELL MINING, LLC 25000 W. AVRA VALLEY ROAD MARANA, AZ 85653

LINE #	QTY	DESCRIPTION	REMARKS	UNIT PRICE	TOTAL
1	1.00	LOCATABLE MINERALS / MINING CLAIMS-NOT NEW-UNADJUD, ONE AUTH NO. ONLY / MINING CLAIM MONEY RECEIVED (455) CASES: AMC48521/\$24000.00	MAIN 2004 (240)	- n/a -	24000.00
TOTAL:					\$24,000.00

PAYMENT INFORMATION			
1	AMOUNT:	\$24,000.00	POSTMARKED: 08/25/2003
	TYPE:	CHECK	RECEIVED: 08/27/2003
	CHECK NO:	000003826	
	NAME:	SILVER BELL MINING LLC 25000 W. AVRA VALLEY ROAD MARANA AZ 85653	

REMARKS

This receipt was generated by the automated BLM Collections and Billing System and is a paper representation of a portion of the official electronic record contained therein.

Receipt No. 541709
 Trans No. 506271

LEAD FILE #'S _____
AMC 48521, 63496
309108, 331534, 333856
333857

AMC Number	Code	Amount
48521-48525	482	500
48538-48538		200
48561-48567		700
48593-48601		900
48603-48608		600
48616		100
48619-48644		2600
48647		100
63340-63371		3200
63372-63378		700
63380-63398		1900
63403		100
63405		100
63407		100
63409		100
63414-63415		200
TOTAL:	482	\$4,000

AMC Number	Code	Amount
63420-63434	482	1500
63461		100
63477-63480		400
309107-309112		600
331534		100
333856-333867		1200
353868-353916		4900
353917-353928		1200
TOTAL:	482	\$10,000

Date of Doc 8/15/02
 Date of Rec't 8/16/02
 Amount Rec'd 24,000.00
 Amount Earned 24,000.00

Date Entered: 9/25/02 JK
 Date Verified: 10/22/02 AB
 Sent to Accts: " "
 Date Earned: _____

- 480 POL
- 481 NOI
- 482 MAINT
- 396 TRANS
- 635 AMEND

NOTES:

ASARCO

Silver Bell Mining, L.L.C.

August 15, 2002

BUREAU OF LAND MANAGEMENT
Arizona State Office
222 North Central Avenue
Phoenix, Arizona 85004-2203

Attention: Mining Claims Unit

Dear Sir:

Silver Bell
Evidence of Payment
Annual Maintenance Fee Fiscal Year 2003

RECEIVED
BLM, AZ STATE OFFICE
2002 AUG 15 P 4: 16
PHOENIX, ARIZONA


The annual maintenance fee of \$100.00 for each mining claim and mill site, as required under Public Law 103-66 of August 10, 1993, 107 stat. 312 for fiscal year 2003, was hand delivered to the State Office of the BLM in the form of a check in the amount of \$24,000 for the claims/sites listed in Exhibit A.

Owner: Silver Bell Mining, L.L.C.
25,000 W. Avra Valley Rd.
Marana, AZ 85643

If applicable, please return the proof of payment receipt to the address below.

ASARCO Incorporated
P. O. Box 111
Sahuarita, AZ 85629

Sincerely,



D. J. Duncan
General Manager

DJD
Enclosures

9/25/02
ENTERED INTO COMPUTER

240
2/2/03

EXHIBIT A
 TO AFFIDAVIT OF PERFORMANCE
 OF LABOR
 FOR YEAR ENDING SEPTEMBER 1, 2003
 BY PAYMENT OF MAINTENANCE FEES

The following contiguous group of unpatented lode mining claims are situated in the Silver Bell Mining District, Pima County, Arizona. The Location Notices of which are of record in the office of the Recorder of Pima County, Arizona, and the Bureau of Land Management serial numbers are filed in Phoenix, Arizona.

<u>NAME OF CLAIM</u>	<u>RECORDING DATA</u>		<u>BLM SERIAL NUMBER</u>
	<u>BOOK or DOCKET</u>	<u>PAGE</u>	
May No. 1	355	211	48521'
May No. 2	352	300	48522'
May No. 3	352	301	48523'
May No. 4	352	302	48524'
May No. 5	352	303	48525'
May 22	2235	479	48538'
May 23	2235	480	48539
May 24	2235	481	48540
May 25	2235	482	48541
May 26	2844	622	48542
May 27	2844	623	48543
May 28	2844	624	48544
May 29	2844	625	48545
May 30	2844	626	48546
May 31	2844	627	48547
May 32	2844	628	48548
May 33	2844	629	48549'
May 34	2844	630	48550
May 35	2844	631	48551
May 36	2844	632	48552
May 37	2844	633	48553
May 38	2844	634	48554
May 39	2844	635	48555
May 40	2844	636	48556
May 41	2844	637	48557
May 42	2844	638	48558'
May 48	2740	137	48561
May 49	2740	138	48562
May 50	2740	139	48563
May 51	2740	140	48564
May 59	2930	572	48565
Relocated	5917	638	48565
May 60	2981	798	48566
Amended	3016	480	48566
May 61	2981	799	48567
May 91	4326	942	48593
May 92	4326	943	48594
May 93	4326	944	48595
May 94	4326	945	48596

RECEIVED
 PIMA COUNTY STATE OFFICE
 2007 AUG 15 P 4: 16

NAME OF CLAIM	RECORDING DATA		BLM SERIAL NUMBER A MC
	BOOK or DOCKET	PAGE	
May 95	4326	946	48597
May 96	4326	947	48598
May 97	4326	948	48599
May 98	4326	949	48600
May 99	4326	950	48601
El Tiro 2	1756	176	-
El Tiro 2 Amended	9359	964-965	48603
El Tiro 3	1756	177	-
El Tiro 3 Amended	9359	966-967	48604
El Tiro 4	1756	178	48605
El Tiro 5	1756	179	48606
El Tiro 6	1756	180	48607
El Tiro 7	1756	181	48608
El Tiro 16	4002	571	
El Tiro 16 Amended	9359	968-969	48616
El Tiro 19	4228	2	48619
El Tiro 20	4228	3	48620
El Tiro 21	4228	4	48621
El Tiro 22	4228	5	48622
El Tiro 23	4228	6	48623
El Tiro 24	4228	7	48624
El Tiro 25	4228	8	48625
El Tiro 26	4228	9	48626
El Tiro 27	4228	10	48627
El Tiro 28	4228	11	48628
El Tiro 29	4228	12	48629
El Tiro 30	4228	13	48630
El Tiro 31	4228	14	48631
El Tiro 32	4228	15	48632
El Tiro 33	4228	16	48633
El Tiro 34	4228	17	48634
El Tiro 35	4228	18	48635
El Tiro 36	4228	19	48636
El Tiro 37	4228	20	48637
El Tiro 38	4228	21	48638
El Tiro 39	4228	22	48639
El Tiro 40	4228	23	48640
El Tiro 41	4228	24	48641
El Tiro 42	4228	25	48642
El Tiro 43	4228	26	
El Tiro 43 Amended	9359	970-971	48643
El Tiro 44	4228	27	
El Tiro 44 Amended	9359	972-973	48644

RECEIVED
 PLANT & STATE OFFICE
 PHOENIX, ARIZONA
 JUN 15 P 4: 16

38

NAME OF CLAIM	RECORDING DATA		BLM SERIAL NUMBER
	BOOK or DOCKET	PAGE	
			A MC
El Tiro 47	4228	30	
El Tiro 47 Amended	9359	974-975	48647
Ironwood No. 5	1461	214	-
Amended	1510	516	
Ironwood No. 5 Amended	9359	976-977	63340
Ironwood No. 6	1461	215	
Ironwood No. 6 Amended	9359	978-979	63341
Ironwood No. 7	1461	216	
Ironwood No. 7 Amended	9359	980-981	63342
Ironwood No. 8	1461	217	
Ironwood No. 8 Amended	9359	982-983	66343
Ironwood No. 9	1461	218	63344
Ironwood No. 10	1461	219	63345
Ironwood No. 11	1461	220	63346
Ironwood No. 12	1461	221	63347
Ironwood No. 13	1461	222	63348
Ironwood No. 14	1461	223	63349
Ironwood No. 15	1461	224	-
Amended	1512	374	63350
Ironwood No. 16	1461	225	-
Amended	1510	519	63351
Ironwood No. 17	1461	226	63352
Ironwood No. 18	1461	227	63353
Ironwood No. 19	1461	228	63354
Ironwood No. 20	1461	229	63355
Ironwood No. 21	1461	230	-
Amended	1510	520	63356
Ironwood No. 22	1461	231	63357
Ironwood No. 23	1461	232	63358
Ironwood No. 24	1461	233	63359
Ironwood No. 25	1461	234	63360
Ironwood No. 26	1461	235	63361
Ironwood No. 27	1461	236	63362
Ironwood No. 28	1461	237	63363
Ironwood No. 29	1461	238	63364
Ironwood No. 30	1461	239	63365
Ironwood No. 31	1461	240	63366
Ironwood No. 32	1461	241	63367
Ironwood No. 33	1461	242	63368
Ironwood No. 34	1461	243	63369
Ironwood No. 35	1461	244	63370
Ironwood No. 36	1465	263	-
Amended	1510	517	63371

RECEIVED
 STATE OF ARIZONA
 STATE OFFICE
 2007 AUG 15 P 4: 16

32

NAME OF CLAIM	RECORDING DATA		BLM SERIAL NUMBER
	BOOK or DOCKET	PAGE	
			A MC
Ironwood No. 37	1465	264	63372
Ironwood No. 38	1465	265	-
Amended	1510	518	63373
Ironwood No. 39	1465	266	63374
Ironwood No. 40	1465	267	63375
Ironwood No. 41	1465	268	63376
Ironwood No. 42	1465	269	63377
Ironwood No. 43	1465	270	63378
Ironwood No. 45	1465	272	63380
Ironwood No. 46	1465	273	63381
Ironwood No. 47	1465	274	63382
Ironwood No. 48	1465	275	63383
Ironwood No. 49	1465	276	63384
Ironwood No. 50	1465	277	63385
Ironwood No. 51	1465	278	63386
Ironwood No. 52	1465	279	63387
Ironwood No. 53	1465	280	63388
Ironwood No. 54	1465	281	63389
Ironwood No. 55	1465	282	63390
Ironwood No. 56	1465	283	63391
Ironwood No. 57	1465	284	63392
Ironwood No. 58	1465	285	63393
Ironwood No. 59	1465	286	63394
Ironwood No. 60	1465	287	63395
Ironwood No. 61	1465	288	63396
Ironwood No. 62	1465	289	63397
Ironwood No. 63	1465	290	63398
B S & K # 17	2550	163	
B S & K # 17 Amended	9359	984-985	63403
B S & K # 19	2550	165	
B S & K # 19 Amended	9359	986-987	63405
B S & K # 21	2550	167	
B S & K # 21 Amended	9359	988-989	63407
B S & K # 23	2550	169	
B S & K # 23 Amended	9359	990-991	63409
B S & K # 27	3856	130	
B S & K # 27 Amended	9359	994-995	63414
B S & K # 28	3891	497	
B S & K # 28 Amended	9359	996-997	63415

RECEIVED
 BUREAU OF LAND MANAGEMENT
 STATE OFFICE
 2007 AUG 15 P 4: 16
 TUCSON, ARIZONA

32

NAME OF CLAIM	RECORDING DATA		BLM SERIAL NUMBER
	BOOK or DOCKET	PAGE	
			A MC
B S & K # 32	3891	502	63420
B S & K # 33	3891	503	63421
B S & K # 34	3891	504	63422
B S & K # 35	3891	505	63423
B S & K # 36	3891	506	63424
B S & K # 37	3891	507	63425
B S & K # 38	3891	508	63426
B S & K # 39	3891	509	63427
B S & K # 40	3891	510	63428
B S & K # 41	3891	511	63429
B S & K # 42	3891	512	
B S & K # 42 Amended	9359	998-999	63430
B S & K # 43	3891	513	
B S & K # 43 Amended	9359	1000-1001	63431
B S & K # 44	3891	514	63432
B S & K # 44 Amended	9359	1002-1003	63432
B S & K # 45	3891	515	63433
B S & K # 45 Amended	9359	1004-1005	
B S & K # 46	3891	516	
B S & K # 46 Amended	9359	1006-1007	63434
Vulcan NO. 39	3909	204	
Vulcan NO. 39 Amended	9359	1008-1009	63461
Vulcan NO. 55	3909	212	
Vulcan NO. 55 Amended	9359	1010-1011	63477
Vulcan NO. 56	3909	213	
Vulcan No. 56 Amended	9359	1012-1013	63478
Vulcan NO. 57	3909	201	63479
Vulcan NO. 60	3909	200	63480
Jackie 21	8914	1983-1985	309107
Jackie 22	8914	1986-1988	309108
Jackie 23	8914	1989-1991	
Jackie 23 Amended	9359	1014-1015	309109
Jackie 24	8914	1992-1994	
Jackie 24 Amended	9359	1016-1017	390110
Jackie 25	8914	1995-1997	309111
Jackie 26	8914	1998-2000	309112
Jackie 27A			
Relocated	9929	920-923	331534
B S & K 26A			333856
KA - 1	11343	1256	353857
KA - 2	11343	1258	353858
KA - 3	11343	1260	353859
KA - 4	11343	1262	353860
KA - 5	11343	1264	353861
KA - 6	11343	1266	353862
KA - 7	11343	1268	353863
KA - 8	11343	1270	353864
KA - 9	11343	1272	353865
KA - 10	11343	1274	353866
KA - 11	11343	1276	353867

Written twice

2007 AUG 15 P 4: 16

RECEIVED
BLM STATE OFFICE

40

NAME OF CLAIM	RECORDING DATA		BLM SERIAL NUMBER
	BOOK or DOCKET	PAGE	
KA - 12	11343	1278	353868
KA - 13	11343	1280	353869
KA - 14	11343	1282	353870
KA - 15	11343	1284	353871
KA - 16	11343	1286	353872
KA - 17	11343	1288	353873
KA - 18	11343	1290	353874
KA - 45	11343	1292	353875
KA - 46	11343	1294	353876
KA - 47	11343	1296	353877
KA - 48	11343	1298	353878
KA - 49	11343	1300	353879
KA - 50	11343	1302	353880
KA - 51	11343	1304	353881
KA - 52	11343	1306	353882
KA - 53	11343	1308	353883
KA - 54	11343	1310	353884
KA - 55	11343	1312	353885
KA - 56	11343	1314	353886
KA - 57	11343	1316	353887
KA - 58	11343	1318	353888
KA - 59	11343	1320	353889
KA - 60	11343	1322	353890
KA - 61	11343	1324	353891
KA - 62	11343	1326	353892
KA - 81	11343	1328	353893
KA - 82	11343	1330	353894
KA - 83	11343	1332	353895
KA - 84	11343	1334	353896
KA - 85	11343	1336	353897
KA - 86	11343	1338	353898
KA - 87	11343	1340	353899
KA - 88	11343	1342	353900
KA - 89	11343	1344	353901
KA - 90	11343	1346	353902
KA - 91	11343	1348	353903
KA - 92	11343	1350	353904
KA - 93	11343	1352	353905
KA - 94	11343	1354	353906
KA - 95	11343	1356	353907
KA - 96	11343	1358	353908
KA - 97	11343	1360	353909
KA - 98	11343	1362	353910
KA - 147	11343	1364	353911
KA - 148	11343	1366	353912
KA - 149	11343	1368	353913
KA - 150	11343	1370	353914
KA - 151	11343	1372	353915
KA - 152	11343	1374	353916

RECEIVED
 BUREAU OF STATE OFFICE
 2007 AUG 15 P 4: 17
 DENVER, COLORADO

49

<u>NAME OF CLAIM</u>	<u>RECORDING DATA</u>		<u>BLM SERIAL NUMBER</u>
	<u>BOOK or DOCKET</u>	<u>PAGE</u>	
			<u>A MC</u>
KA - 153	11343	1376	353917
KA - 154	11343	1378	353918
KA - 155	11343	1380	353919
KA - 156	11343	1382	353920
KA - 157	11343	1384	353921
KA - 158	11343	1386	353922
KA - 159	11343	1388	353923
KA - 160	11343	1390	353924
KA - 161	11343	1392	353925
KA - 162	11343	1394	353926
KA - 163	11343	1396	353927
KA - 164	11343	1398	353928

All claims are located in Sections 36, T11S, R07E; Sections 19, 20, 21, 27, 30, 31, and 34, T11S, R08E; Section 6, T12S, R08E; and Section 7, T12S, R09E, G&SRB&M.

240 claims @ \$100.00 per claim = \$24,000.00

PII ERIX, ARIZONA

2007 AUG 15 P 4: 17

RECEIVED
BLM STATE OFFICE

United States Department of the Interior
Bureau of Land Management
 BUSINESS & SUPPORT SVCS DIV
 222 N CENTRAL AVE
 PHOENIX, AZ 85004 -2203
 Phone: (602) 417-9200

Receipt	
No:	541709

Transaction #: 566271	
Date of Transaction: 08/16/2002	
CUSTOMER:	ASARCO INC 25000 W AVRA VALLEY MARANA, AZ 85653

LINE #	QTY	DESCRIPTION	REMARKS	UNIT PRICE	TOTAL
1	1.00	LOCATABLE MINERALS / MINING CLAIMS-NOT NEW-UNADJUD, ONE AUTH NO. ONLY / MINING CLAIM MONEY RECEIVED (455) CASES: AMC48521/\$24000.00	MAINT 2003 (240)	- n/a -	24000.00
TOTAL:					\$24,000.00

PAYMENT INFORMATION					
1	AMOUNT:	\$24,000.00	POSTMARKED:	N/A	
	TYPE:	CHECK	RECEIVED:	08/16/2002	
	CHECK NO:	114921			
	NAME:	ASARCO INC 25000 W AVRA VALLEY MARANA AZ 85653			

REMARKS

This receipt was generated by the automated BLM Collections and Billing System and is a paper representation of a portion of the official electronic record contained therein.

Receipt No. 367081

Trans No. 385715

LEAD FILE #'S

48521, 353857

63296, 333856

309087, 331534

AMC Number	Code	Amount
48521-48525	482	500 ⁻
48538-48558		2100 ⁻
48561-48567		700 ⁻
48593-48601		900 ⁻
48603-48608		600 ⁻
48616		100 ⁻
48619-48644		2600 ⁻
48647		100 ⁻
63340-63378		3900 ⁻
63380-63398		1900 ⁻
63403		100 ⁻
63405		100 ⁻
63407		100 ⁻
63409		100 ⁻
63414-63415		200 ⁻
63420-63434		1500 ⁻
TOTAL:	S	

AMC Number	Code	Amount
63461	482	100 ⁻
63477-63480		400 ⁻
309107-309112		600 ⁻
331534		100 ⁻
333856-353928		7300⁻
333856		100 ⁻
353857-353928		7200 ⁻
		24,000 ⁻
TOTAL:	S	

Date of Doc 8/28/01

Date of Rec't _____

Amount Rec'd 24,000⁻

Amount Earned _____

Date Entered: 10/25/01

Date Verified: _____

Sent to Accts: 10/25/01

Date Earned: _____

- 480 POL
- 481 NOI
- 482 MAINT
- 396 TRANS
- 635 AMEND

NOTES:

SB - 10.4
214

Silver Bell Mining, L.L.C.

August 23, 2001

CERTIFIED MAIL
RETURN RECEIPT REQUESTED

BUREAU OF LAND MANAGEMENT
Arizona State Office
222 North Central Avenue
Phoenix, Arizona 85004-2203

Attention: Mining Claims Unit

Dear Sir:


Silver Bell
Evidence of Payment
Annual Maintenance Fee Fiscal Year 2002

The annual maintenance fee of \$100.00 for each mining claim and mill site, as required under Public Law 103-66 of August 10, 1993, 107 stat. 312 for the fiscal year 2001, was mailed to the State Office of the BLM in the form of a check in the amount of \$24,000 for the claims / sites listed in Exhibit A.

Owner: Attn: Mr. John D. Low
 ASARCO Incorporated
 P.O. Box 111
 Sahuarita, AZ 85629

Please return the proof of payment receipt to the above address.

Sincerely,


John D. Low

JDL
Enclosures

ENTERED INTO COMPUTER

JDM 10/25/01

EXHIBIT A
TO AFFIDAVIT OF PERFORMANCE
OF LABOR
FOR YEAR ENDING SEPTEMBER 1, 2002
BY PAYMENT OF MAINTENANCE FEES

The following contiguous group of unpatented lode mining claims are situated in the Silver Bell Mining District, Pima County, Arizona. The Location Notices of which are of record in the office of the Recorder of Pima County, Arizona, and the Bureau of Land Management serial numbers are filed in Phoenix, Arizona.

<u>NAME OF CLAIM</u>	<u>RECORDING DATA</u>		<u>BLM SERIAL NUMBER</u>
	<u>BOOK or DOCKET</u>	<u>PAGE</u>	
May No. 1	355	211	48521
May No. 2	352	300	48522
May No. 3	352	301	48523
May No. 4	352	302	48524
May No. 5	352	303	48525
May 22	2235	479	48538
May 23	2235	480	48539
May 24	2235	481	48540
May 25	2235	482	48541
May 26	2844	622	48542
May 27	2844	623	48543
May 28	2844	624	48544
May 29	2844	625	48545
May 30	2844	626	48546
May 31	2844	627	48547
May 32	2844	628	48548
May 33	2844	629	48549
May 34	2844	630	48550
May 35	2844	631	48551
May 36	2844	632	48552
May 37	2844	633	48553
May 38	2844	634	48554
May 39	2844	635	48555
May 40	2844	636	48556
May 41	2844	637	48557
May 42	2844	638	48558
May 48	2740	137	48561
May 49	2740	138	48562
May 50	2740	139	48563
May 51	2740	140	48564
May 59	2930	572	-
Relocated	5917	638	48565
May 60	2981	798	-
Amended	3016	480	48566
May 61	2981	799	48567
May 91	4326	942	48593
May 92	4326	943	48594
May 93	4326	944	48595
May 94	4326	945	48596

ENTERED INTO COMPUTER

DM 10/25/01

NAME OF CLAIM	RECORDING DATA		BLM SERIAL NUMBER A MC
	BOOK or DOCKET	PAGE	
May 95	4326	946	48597
May 96	4326	947	48598
May 97	4326	948	48599
May 98	4326	949	48600
May 99	4326	950	48601
El Tiro 2	1756	176	-
El Tiro 2 Amended	9359	964-965	48603
El Tiro 3	1756	177	-
El Tiro 3 Amended	9359	966-967	48604
El Tiro 4	1756	178	48605
El Tiro 5	1756	179	48606
El Tiro 6	1756	180	48607
El Tiro 7	1756	181	48608
El Tiro 16	4002	571	-
El Tiro 16 Amended	9359	968-969	48616
El Tiro 19	4228	2	48619
El Tiro 20	4228	3	48620
El Tiro 21	4228	4	48621
El Tiro 22	4228	5	48622
El Tiro 23	4228	6	48623
El Tiro 24	4228	7	48624
El Tiro 25	4228	8	48625
El Tiro 26	4228	9	48626
El Tiro 27	4228	10	48627
El Tiro 28	4228	11	48628
El Tiro 29	4228	12	48629
El Tiro 30	4228	13	48630
El Tiro 31	4228	14	48631
El Tiro 32	4228	15	48632
El Tiro 33	4228	16	48633
El Tiro 34	4228	17	48634
El Tiro 35	4228	18	48635
El Tiro 36	4228	19	48636
El Tiro 37	4228	20	48637
El Tiro 38	4228	21	48638
El Tiro 39	4228	22	48639
El Tiro 40	4228	23	48640
El Tiro 41	4228	24	48641
El Tiro 42	4228	25	48642
El Tiro 43	4228	26	-
El Tiro 43 Amended	9359	970-971	48643
El Tiro 44	4228	27	-
El Tiro 44 Amended	9359	972-973	48644

2000 AUG 28 A 9 18

ENTERED INTO COMPUTER

NAME OF CLAIM	RECORDING DATA		BLM SERIAL NUMBER A MC
	BOOK or DOCKET	PAGE	
El Tiro 47	4228	30	
El Tiro 47 Amended	9359	974-975	48647
Ironwood No. 5	1461	214	-
Amended	1510	516	
Ironwood No. 5 Amended	9359	976-977	63340
Ironwood No. 6	1461	215	
Ironwood No. 6 Amended	9359	978-979	63341
Ironwood No. 7	1461	216	
Ironwood No. 7 Amended	9359	980-981	63342
Ironwood No. 8	1461	217	
Ironwood No. 8 Amended	9359	982-983	66343
Ironwood No. 9	1461	218	63344
Ironwood No. 10	1461	219	63345
Ironwood No. 11	1461	220	63346
Ironwood No. 12	1461	221	63347
Ironwood No. 13	1461	222	63348
Ironwood No. 14	1461	223	63349
Ironwood No. 15	1461	224	-
Amended	1512	374	63350
Ironwood No. 16	1461	225	-
Amended	1510	519	63351
Ironwood No. 17	1461	226	63352
Ironwood No. 18	1461	227	63353
Ironwood No. 19	1461	228	63354
Ironwood No. 20	1461	229	63355
Ironwood No. 21	1461	230	-
Amended	1510	520	63356
Ironwood No. 22	1461	231	63357
Ironwood No. 23	1461	232	63358
Ironwood No. 24	1461	233	63359
Ironwood No. 25	1461	234	63360
Ironwood No. 26	1461	235	63361
Ironwood No. 27	1461	236	63362
Ironwood No. 28	1461	237	63363
Ironwood No. 29	1461	238	63364
Ironwood No. 30	1461	239	63365
Ironwood No. 31	1461	240	63366
Ironwood No. 32	1461	241	63367
Ironwood No. 33	1461	242	63368
Ironwood No. 34	1461	243	63369
Ironwood No. 35	1461	244	63370
Ironwood No. 36	1465	263	-
Amended	1510	517	63371

2000 AUG 28 A 9 18

ENTERED INTO COMPUTER

<u>NAME OF CLAIM</u>	<u>RECORDING DATA</u>		<u>BLM SERIAL NUMBER</u>
	<u>BOOK or DOCKET</u>	<u>PAGE</u>	
Ironwood No. 37	1465	264	63372
Ironwood No. 38	1465	265	-
Amended	1510	518	63373
Ironwood No. 39	1465	266	63374
Ironwood No. 40	1465	267	63375
Ironwood No. 41	1465	268	63376
Ironwood No. 42	1465	269	63377
Ironwood No. 43	1465	270	63378
Ironwood No. 45	1465	272	63380
Ironwood No. 46	1465	273	63381
Ironwood No. 47	1465	274	63382
Ironwood No. 48	1465	275	63383
Ironwood No. 49	1465	276	63384
Ironwood No. 50	1465	277	63385
Ironwood No. 51	1465	278	63386
Ironwood No. 52	1465	279	63387
Ironwood No. 53	1465	280	63388
Ironwood No. 54	1465	281	63389
Ironwood No. 55	1465	282	63390
Ironwood No. 56	1465	283	63391
Ironwood No. 57	1465	284	63392
Ironwood No. 58	1465	285	63393
Ironwood No. 59	1465	286	63394
Ironwood No. 60	1465	287	63395
Ironwood No. 61	1465	288	63396
Ironwood No. 62	1465	289	63397
Ironwood No. 63	1465	290	63398
B S & K # 17	2550	163	
B S & K # 17 Amended	9359	984-985	63403
B S & K # 19	2550	165	
B S & K # 19 Amended	9359	986-987	63405
B S & K # 21	2550	167	
B S & K # 21 Amended	9359	988-989	63407
B S & K # 23	2550	169	
B S & K # 23 Amended	9359	990-991	63409
B S & K # 27	3856	130	
B S & K # 27 Amended	9359	994-995	63414
B S & K # 28	3891	497	
B S & K # 28 Amended	9359	996-997	63415

81 6 V 82 887 100Z

INDEXED 1/17

ENTERED INTO COMPUTER

NAME OF CLAIM	RECORDING DATA		BLM SERIAL NUMBER
	BOOK or DOCKET	PAGE	
B S & K # 32	3891	502	63420
B S & K # 33	3891	503	63421
B S & K # 34	3891	504	63422
B S & K # 35	3891	505	63423
B S & K # 36	3891	506	63424
B S & K # 37	3891	507	63425
B S & K # 38	3891	508	63426
B S & K # 39	3891	509	63427
B S & K # 40	3891	510	63428
B S & K # 41	3891	511	63429
B S & K # 42	3891	512	
B S & K # 42 Amended	9359	998-999	63430
B S & K # 43	3891	513	
B S & K # 43 Amended	9359	1000-1001	63431
B S & K # 44	3891	514	63432
B S & K # 44 Amended	9359	1002-1003	63432
B S & K # 45	3891	515	63433
B S & K # 45 Amended	9359	1004-1005	
B S & K # 46	3891	516	
B S & K # 46 Amended	9359	1006-1007	63434
Vulcan NO. 39	3909	204	
Vulcan NO. 39 Amended	9359	1008-1009	63461
Vulcan NO. 55	3909	212	
Vulcan NO. 55 Amended	9359	1010-1011	63477
Vulcan NO. 56	3909	213	
Vulcan No. 56 Amended	9359	1012-1013	63478
Vulcan NO. 57	3909	201	63479
Vulcan NO. 60	3909	200	63480
Jackie 21	8914	1983-1985	309107
Jackie 22	8914	1986-1988	309108
Jackie 23	8914	1989-1991	
Jackie 23 Amended	9359	1014-1015	309109
Jackie 24	8914	1992-1994	
Jackie 24 Amended	9359	1016-1017	390110
Jackie 25	8914	1995-1997	309111
Jackie 26	8914	1998-2000	309112
Jackie 27A			
Relocated	9929	920-923	331534
B S & K 26A			333856
KA - 1	11343	1256	353857
KA - 2	11343	1258	353858
KA - 3	11343	1260	353859
KA - 4	11343	1262	353860
KA - 5	11343	1264	353861
KA - 6	11343	1266	353862
KA - 7	11343	1268	353863
KA - 8	11343	1270	353864
KA - 9	11343	1272	353865
KA - 10	11343	1274	353866
KA - 11	11343	1276	353867

2001 AUG 28 A 9:18
 LAND MANAGEMENT

39

ENTERED INTO COMPUTER

<u>NAME OF CLAIM</u>	<u>RECORDING DATA</u>		<u>BLM SERIAL NUMBER</u> <u>A MC</u>
	<u>BOOK or DOCKET</u>	<u>PAGE</u>	
KA - 12	11343	1278	353868
KA - 13	11343	1280	353869
KA - 14	11343	1282	353870
KA - 15	11343	1284	353871
KA - 16	11343	1286	353872
KA - 17	11343	1288	353873
KA - 18	11343	1290	353874
KA - 45	11343	1292	353875
KA - 46	11343	1294	353876
KA - 47	11343	1296	353877
KA - 48	11343	1298	353878
KA - 49	11343	1300	353879
KA - 50	11343	1302	353880
KA - 51	11343	1304	353881
KA - 52	11343	1306	353882
KA - 53	11343	1308	353883
KA - 54	11343	1310	353884
KA - 55	11343	1312	353885
KA - 56	11343	1314	353886
KA - 57	11343	1316	353887
KA - 58	11343	1318	353888
KA - 59	11343	1320	353889
KA - 60	11343	1322	353890
KA - 61	11343	1324	353891
KA - 62	11343	1326	353892
KA - 81	11343	1328	353893
KA - 82	11343	1330	353894
KA - 83	11343	1332	353895
KA - 84	11343	1334	353896
KA - 85	11343	1336	353897
KA - 86	11343	1338	353898
KA - 87	11343	1340	353899
KA - 88	11343	1342	353900
KA - 89	11343	1344	353901
KA - 90	11343	1346	353902
KA - 91	11343	1348	353903
KA - 92	11343	1350	353904
KA - 93	11343	1352	353905
KA - 94	11343	1354	353906
KA - 95	11343	1356	353907
KA - 96	11343	1358	353908
KA - 97	11343	1360	353909
KA - 98	11343	1362	353910
KA - 147	11343	1364	353911
KA - 148	11343	1366	353912
KA - 149	11343	1368	353913
KA - 150	11343	1370	353914
KA - 151	11343	1372	353915
KA - 152	11343	1374	353916

2009 AUG 28 A 9 18

LAND MANAGEMENT

ENTERED INTO COMPUTER

<u>NAME OF CLAIM</u>	<u>RECORDING DATA</u>		<u>BLM SERIAL NUMBER</u>
	<u>BOOK or DOCKET</u>	<u>PAGE</u>	<u>A MC</u>
KA - 153	11343	1376	353917
KA - 154	11343	1378	353918
KA - 155	11343	1380	353919
KA - 156	11343	1382	353920
KA - 157	11343	1384	353921
KA - 158	11343	1386	353922
KA - 159	11343	1388	353923
KA - 160	11343	1390	353924
KA - 161	11343	1392	353925
KA - 162	11343	1394	353926
KA - 163	11343	1396	353927
KA - 164	11343	1398	353928

All claims are located in Sections 36, T11S, R07E; Sections 19, 20, 21, 27, 30, 31, and 34, T11S, R08E; Section 6; T12S, R08E; and Section 7, T12S, R09E, G&SRB&M.

240 claims @ \$100.00 per claim = \$24,000.00

2001 AUG 28 A 9 18

INFORMATION SYSTEMS

ENTERED INTO COMPUTER

United States Department of the Interior
Bureau of Land Management
 BUSINESS & SUPPORT SVCS DIV
 222 N CENTRAL AVE
 PHOENIX, AZ 85004 -2203
 Phone: (602) 417-9200

Receipt	
No:	367081

Transaction #: 385715
 Date of Transaction: 08/28/2001

CUSTOMER: ASARCO
 BOX 111
 SAHUARITA, AZ 85629

LINE #	QTY	COMMODITY / SUBJECT / ACTION / PRODUCT	REMARKS	UNIT PRICE	TOTAL
1	1.00	LOCATABLE MINERALS / MINING CLAIMS-NOT NEW-UNADJUD, ONE AUTH NO. ONLY / MINING CLAIM MONEY RECEIVED (455)	MAINT 2002 (240)	- n/a -	\$24,000.00
TOTAL:					\$24,000.00

PAYMENT INFORMATION			
1	AMOUNT:	\$24,000.00	POSTMARKED: 08/24/2001
	TYPE:	CHECK	RECEIVED: 08/28/2001
	CHECK NO:	113672	
	NAME:	SILVER BELL MINING, L.L.C. BOX 111 SAHUARITA AZ 85629	

REMARKS

PHONE-SEE DOC

CASE SERIAL NUMBER INFORMATION		
TRNS #	LINE #	CASES
385715	1	AMC48521/\$24000.00

This receipt was generated by the automated BLM Collections and Billings System and is a paper representation of a portion of the official electronic record contained therein.

Receipt #: 171577

Amount Received: 24,000.00

Date: 8/18/00

Transaction #: 184730

Lead #: 353857, 333856, 331534,
309087, 63296, 48521-

AMC #	Code	\$\$\$\$
48521 - 48525	482	500
48538 - 48558		2100
48561 - 48567		700
48593 - 48601		900
48603 - 48608		600
48616		100
48619 - 48644		2600
48647		100
63340 - 633378		3900
63380 - 63398		1900
63403		100
63405		100
63407		100
63409		100
63414 - 63415		200

AMC #	Code	\$\$\$\$
63420 - 63434	482	1500
63461		100
63477 - 63480		400
309107 - 309112		600
331534		100
333856		100
353857 - 353928		7200

Total: 24,000

- 480---POL-----\$5
- 481---NOI-----\$5
- 482---Maint.---\$100
- 396---Trf.-----\$5
- 635---Amd.-----\$5
- 379---Refund

Entered: [Signature] 8/21/00
Date

Verified: [Signature] 9-28-00
Date

Sent to Accounts: 9-28-00
Date

Earned by Accounts: _____
Date

37.00 +
38.00 +
33.00 +
32.00 +
39.00 +
49.00 +
12.00 +
243.00 *

Silver o. o
Bell - 8-17

Silver Bell Mining, L.L.C.

SB-10.4
214

August 17, 2000

CERTIFIED MAIL
RETURN RECEIPT REQUESTED

BUREAU OF LAND MANAGEMENT
Arizona State Office
222 North Central Avenue
Phoenix, Arizona 85004-2203

Attention: Mining Claims Unit

Dear Sir:

Silver Bell
Evidence of Payment
Annual Maintenance Fee Fiscal Year 2001


RECEIVED
BUREAU OF
LAND MANAGEMENT
AUG 19 9 51 AM '00
SILVER BELL MINING, L.L.C.

The annual maintenance fee of \$100.00 for each mining claim and mill site, as required under Public Law 103-66 of August 10, 1993, 107 stat. 312 for fiscal year 2001, was mailed to the State Office of the BLM in the form of a check in the amount of \$24,000 for the claims/sites listed in Exhibit A.

Attn: Mr. John D. Low
Owner: ASARCO Incorporated
P. O. Box 111
Sahuarita, AZ 85629

Please return the proof of payment receipt to the above address.

Sincerely,


John D. Low

240-c

JDL
Enclosures

NAME OF CLAIM	RECORDING DATA		BLM SERIAL NUMBER A MC
	BOOK or DOCKET	PAGE	
May 95	4326	946	48597
May 96	4326	947	48598
May 97	4326	948	48599
May 98	4326	949	48600
May 99	4326	950	48601
El Tiro 2	1756	176	-
El Tiro 2 Amended	9359	964-965	48603
El Tiro 3	1756	177	-
El Tiro 3 Amended	9359	966-967	48604
El Tiro 4	1756	178	48605
El Tiro 5	1756	179	48606
El Tiro 6	1756	180	48607
El Tiro 7	1756	181	48608
El Tiro 16	4002	571	-
El Tiro 16 Amended	9359	968-969	48616
El Tiro 19	4228	2	48619
El Tiro 20	4228	3	48620
El Tiro 21	4228	4	48621
El Tiro 22	4228	5	48622
El Tiro 23	4228	6	48623
El Tiro 24	4228	7	48624
El Tiro 25	4228	8	48625
El Tiro 26	4228	9	48626
El Tiro 27	4228	10	48627
El Tiro 28	4228	11	48628
El Tiro 29	4228	12	48629
El Tiro 30	4228	13	48630
El Tiro 31	4228	14	48631
El Tiro 32	4228	15	48632
El Tiro 33	4228	16	48633
El Tiro 34	4228	17	48634
El Tiro 35	4228	18	48635
El Tiro 36	4228	19	48636
El Tiro 37	4228	20	48637
El Tiro 38	4228	21	48638
El Tiro 39	4228	22	48639
El Tiro 40	4228	23	48640
El Tiro 41	4228	24	48641
El Tiro 42	4228	25	48642
El Tiro 43	4228	26	-
El Tiro 43 Amended	9359	970-971	48643
El Tiro 44	4228	27	-
El Tiro 44 Amended	9359	972-973	48644

RECEIVED
 OFFICE OF
 LAND MANAGEMENT
 AUG 10 9 57 AM '00

RECEIVED
 OFFICE OF
 LAND MANAGEMENT

38

RECEIVED
 OFFICE OF
 LAND MANAGEMENT
 AUG 10 9 52 AM '00

RECEIVED
 OFFICE OF
 LAND MANAGEMENT

ENTERED INTO COMPUTER

R 8/21/00

VERIFIED

AC 9-28-00

NAME OF CLAIM	RECORDING DATA		BLM SERIAL NUMBER
	BOOK or DOCKET	PAGE	
Ironwood No. 37	1465	264	63372*
Ironwood No. 38	1465	265	-
Amended	1510	518	63373*
Ironwood No. 39	1465	266	63374*
Ironwood No. 40	1465	267	63375*
Ironwood No. 41	1465	268	63376*
Ironwood No. 42	1465	269	63377*
Ironwood No. 43	1465	270	63378*
Ironwood No. 45	1465	272	63380*
Ironwood No. 46	1465	273	63381*
Ironwood No. 47	1465	274	63382*
Ironwood No. 48	1465	275	63383*
Ironwood No. 49	1465	276	63384*
Ironwood No. 50	1465	277	63385*
Ironwood No. 51	1465	278	63386*
Ironwood No. 52	1465	279	63387*
Ironwood No. 53	1465	280	63388*
Ironwood No. 54	1465	281	63389*
Ironwood No. 55	1465	282	63390*
Ironwood No. 56	1465	283	63391*
Ironwood No. 57	1465	284	63392*
Ironwood No. 58	1465	285	63393*
Ironwood No. 59	1465	286	63394*
Ironwood No. 60	1465	287	63395*
Ironwood No. 61	1465	288	63396*
Ironwood No. 62	1465	289	63397*
Ironwood No. 63	1465	290	63398*
B S & K # 17	2550	163	
B S & K # 17 Amended	9359	984-985	63403*
B S & K # 19	2550	165	
B S & K # 19 Amended	9359	986-987	63405*
B S & K # 21	2550	167	
B S & K # 21 Amended	9359	988-989	63407*
B S & K # 23	2550	169	
B S & K # 23 Amended	9359	990-991	63409*
B S & K # 27	3856	130	
B S & K # 27 Amended	9359	994-995	63414*
B S & K # 28	3891	497	
B S & K # 28 Amended	9359	996-997	63415*

32

RECEIVED
BUREAU OF
LAND MANAGEMENT
Aug 16 9 52 AM '00
S. J. ...
P.O. Box ...

ENTERED INTO COMPUTER
8/21/00

VERIFIED
8-28-00

NAME OF CLAIM	RECORDING DATA		BLM SERIAL NUMBER
	BOOK or DOCKET	PAGE	
B S & K # 32	3891	502	63420
B S & K # 33	3891	503	63421
B S & K # 34	3891	504	63422
B S & K # 35	3891	505	63423
B S & K # 36	3891	506	63424
B S & K # 37	3891	507	63425
B S & K # 38	3891	508	63426
B S & K # 39	3891	509	63427
B S & K # 40	3891	510	63428
B S & K # 41	3891	511	63429
B S & K # 42	3891	512	
B S & K # 42 Amended	9359	998-999	63430
B S & K # 43	3891	513	
B S & K # 43 Amended	9359	1000-1001	63431
B S & K # 44	3891	514	63432
B S & K # 44 Amended	9359	1002-1003	63432
B S & K # 45	3891	515	63433
B S & K # 45 Amended	9359	1004-1005	
B S & K # 46	3891	516	
B S & K # 46 Amended	9359	1006-1007	63434
Vulcan NO. 39	3909	204	
Vulcan NO. 39 Amended	9359	1008-1009	63461
Vulcan NO. 55	3909	212	
Vulcan NO. 55 Amended	9359	1010-1011	63477
Vulcan NO. 56	3909	213	
Vulcan No. 56 Amended	9359	1012-1013	63478
Vulcan NO. 57	3909	201	63479
Vulcan NO. 60	3909	200	63480
Jackie 21	8914	1983-1985	309107
Jackie 22	8914	1986-1988	309108
Jackie 23	8914	1989-1991	
Jackie 23 Amended	9359	1014-1015	309109
Jackie 24	8914	1992-1994	
Jackie 24 Amended	9359	1016-1017	390110
Jackie 25	8914	1995-1997	309111
Jackie 26	8914	1998-2000	309112
Jackie 27A			
Relocated	9929	920-923	331534
B S & K 26A			333856
KA - 1	11343	1256	353857
KA - 2	11343	1258	353858
KA - 3	11343	1260	353859
KA - 4	11343	1262	353860
KA - 5	11343	1264	353861
KA - 6	11343	1266	353862
KA - 7	11343	1268	353863
KA - 8	11343	1270	353864
KA - 9	11343	1272	353865
KA - 10	11343	1274	353866
KA - 11	11343	1276	353867

ARIZONA
STATE DEPT
OF LAND
MANAGEMENT

AUG 18 9 52 AM '00

RECEIVED
BUREAU OF
LAND MANAGEMENT

ENTERED INTO COMPUTER
8/21/00

VERIFIED
8-28-00

NAME OF CLAIM	RECORDING DATA		BLM SERIAL NUMBER A MC
	BOOK or DOCKET	PAGE	
KA - 12	11343	1278	353868
KA - 13	11343	1280	353869
KA - 14	11343	1282	353870
KA - 15	11343	1284	353871
KA - 16	11343	1286	353872
KA - 17	11343	1288	353873
KA - 18	11343	1290	353874
KA - 45	11343	1292	353875
KA - 46	11343	1294	353876
KA - 47	11343	1296	353877
KA - 48	11343	1298	353878
KA - 49	11343	1300	353879
KA - 50	11343	1302	353880
KA - 51	11343	1304	353881
KA - 52	11343	1306	353882
KA - 53	11343	1308	353883
KA - 54	11343	1310	353884
KA - 55	11343	1312	353885
KA - 56	11343	1314	353886
KA - 57	11343	1316	353887
KA - 58	11343	1318	353888
KA - 59	11343	1320	353889
KA - 60	11343	1322	353890
KA - 61	11343	1324	353891
KA - 62	11343	1326	353892
KA - 81	11343	1328	353893
KA - 82	11343	1330	353894
KA - 83	11343	1332	353895
KA - 84	11343	1334	353896
KA - 85	11343	1336	353897
KA - 86	11343	1338	353898
KA - 87	11343	1340	353899
KA - 88	11343	1342	353900
KA - 89	11343	1344	353901
KA - 90	11343	1346	353902
KA - 91	11343	1348	353903
KA - 92	11343	1350	353904
KA - 93	11343	1352	353905
KA - 94	11343	1354	353906
KA - 95	11343	1356	353907
KA - 96	11343	1358	353908
KA - 97	11343	1360	353909
KA - 98	11343	1362	353910
KA - 147	11343	1364	353911
KA - 148	11343	1366	353912
KA - 149	11343	1368	353913
KA - 150	11343	1370	353914
KA - 151	11343	1372	353915
KA - 152	11343	1374	353916

PROBATION DIVISION
SPECIAL SERVICES
ALBUQUERQUE, NEW MEXICO

Aug 10 5 56 G 01 2001

49

RECEIVED
BUREAU OF
LAND MANAGEMENT

ENTERED INTO COMPUTER
L 8/21/00

VERIFIED
Jo 9.28.00

<u>NAME OF CLAIM</u>	<u>RECORDING DATA</u>		<u>BLM SERIAL NUMBER</u> <u>A MC</u>
	<u>BOOK or DOCKET</u>	<u>PAGE</u>	
KA - 153	11343	1376	353917
KA - 154	11343	1378	353918
KA - 155	11343	1380	353919
KA - 156	11343	1382	353920
KA - 157	11343	1384	353921
KA - 158	11343	1386	353922
KA - 159	11343	1388	353923
KA - 160	11343	1390	353924
KA - 161	11343	1392	353925
KA - 162	11343	1394	353926
KA - 163	11343	1396	353927
KA - 164	11343	1398	353928

All claims are located in Sections 36, T11S, R07E; Sections 19, 20, 21, 27, 30, 31, and 34, T11S, R08E; Section 6, T12S, R08E; and Section 7, T12S, R09E, G&SRB&M. ¹²

240 claims @ \$100.00 per claim = \$24,000.00

RECEIVED
 BUREAU OF
 LAND MANAGEMENT
 AUG 18 9 53 AM '00
 LAND MANAGEMENT
 BUREAU OF
 RECEIVED

ENTERED INTO COMPUTER

8/21/00

VERIFIED

So 9-28-00

**United States Department of the Interior
Bureau of Land Management**
BUSINESS & SUPPORT SVCS DIV
222 N CENTRAL AVE
PHOENIX, AZ 85004 -2203
Phone: (602) 417-9200

Receipt	
No:	171577

Transaction #: 184730
Date of Transaction: 08/18/2000

CUSTOMER: ASARCO
BOX 111
SAHUARITA, AZ 85629

LINE #	QTY	COMMODITY / SUBJECT / ACTION / PRODUCT	REMARKS	UNIT PRICE	TOTAL
1	1	LOCATABLE MINERALS / MINING CLAIMS-ACCOUNTS/UNADJUDICATED / MINING CLAIM MONEY RECEIVED (455)	MAINT 2001 (240)	- n/a -	\$24,000.00
TOTAL:					\$24,000.00

PAYMENT INFORMATION			
1	AMOUNT:	\$24,000.00	POSTMARKED: 08/17/2000
	TYPE:	CHECK	RECEIVED: 08/18/2000
	CHECK NO:	109986	
	NAME:	SILVER BELL MINING, L.L.C. BOX 111 SAHUARITA AZ 85629	

REMARKS

CASE SERIAL NUMBER INFORMATION		
TRNS #	LINE #	CASES
184730	1	AMC48521

This receipt was generated by the automated BLM Collections and Billings System and is a paper representation of a portion of the official electronic record contained therein.

ASARCO

SB-10.4
214

Mission Complex

John D. Low
General Manager

J.B. Lichtenhan
Operations Manager

August 11, 1999

48521
63296
309087
331534
333856

CERTIFIED MAIL
RETURN RECEIPT REQUESTED

BUREAU OF LAND MANAGEMENT
Arizona State Office
222 North Central Avenue
Phoenix, Arizona 85004-2203

Attention: Mining Claims Unit

Dear Sir:

Silver Bell
Evidence of Payment
Annual Maintenance Fee Fiscal Year 2000

The annual maintenance fee of \$100.00 for each mining claim and mill site, as required under Public Law 103-66 of August 10, 1993, 107 stat. 312 for fiscal year 2000, was mailed to the State Office of the BLM in the form of a check in the amount of \$16,800 for the claims/sites listed in Exhibit A.

Attn: Mr. John D. Low
Owner: ASARCO Incorporated
P. O. Box 111
Sahuarita, AZ 85629

Please return the proof of payment receipt to the above address.

Sincerely,


John D. Low

BMW/lb
Enclosures

ENTERED INTO COMPUTER

SB 8/23/99 SC

EXHIBIT A
 TO AFFIDAVIT OF PERFORMANCE
 OF LABOR
 FOR YEAR ENDING SEPTEMBER 1, 2000
 BY PAYMENT OF MAINTENANCE FEES

Aug 13 9 54 AM '99
 RECEIVED
 COUNTY OF PIMA
 RECORDER OF DEEDS

The following contiguous group of unpatented lode mining claims are situated in the Silver Bell Mining District, Pima County, Arizona. The Location Notices of which are of record in the office of the Recorder of Pima County, Arizona, and the Bureau of Land Management serial numbers are filed in Phoenix, Arizona.

<u>NAME OF CLAIM</u>	<u>RECORDING DATA</u>		<u>BLM SERIAL NUMBER</u> <u>A MC</u>
	<u>BOOK or DOCKET</u>	<u>PAGE</u>	
May No. 1	355	211	48521
May No. 2	352	300	48522
May No. 3	352	301	48523
May No. 4	352	302	48524
May No. 5	352	303	48525
May 22	2235	479	48538
May 23	2235	480	48539
May 24	2235	481	48540
May 25	2235	482	48541
May 26	2844	622	48542
May 27	2844	623	48543
May 28	2844	624	48544
May 29	2844	625	48545
May 30	2844	626	48546
May 31	2844	627	48547
May 32	2844	628	48548
May 33	2844	629	48549
May 34	2844	630	48550
May 35	2844	631	48551
May 36	2844	632	48552
May 37	2844	633	48553
May 38	2844	634	48554
May 39	2844	635	48555
May 40	2844	636	48556
May 41	2844	637	48557
May 42	2844	638	48558
May 48	2740	137	48561
May 49	2740	138	48562
May 50	2740	139	48563
May 51	2740	140	48564
May 59	2930	572	-
Relocated	5917	638	48565
May 60	2981	798	-
Amended	3016	480	48566
May 61	2981	799	48567
May 91	4326	942	48593
May 92	4326	943	48594
May 93	4326	944	48595
May 94	4326	945	48596

37
ced

ENTERED INTO COMPUTER

S/D 8/23/99

NAME OF CLAIM	RECORDING DATA		BLM SERIAL NUMBER
	BOOK or DOCKET	PAGE	
			<u>A MC</u>
May 95	4326	946	48597
May 96	4326	947	48598
May 97	4326	948	48599
May 98	4326	949	48600
May 99	4326	950	48601
El Tiro 2	1756	176	-
El Tiro 2 Amended	9359	964-965	48603
El Tiro 3	1756	177	-
El Tiro 3 Amended	9359	966-967	48604
El Tiro 4	1756	178	48605
El Tiro 5	1756	179	48606
El Tiro 6	1756	180	48607
El Tiro 7	1756	181	48608
El Tiro 16	4002	571	
El Tiro 16 Amended	9359	968-969	48616
El Tiro 19	4228	2	48619
El Tiro 20	4228	3	48620
El Tiro 21	4228	4	48621
El Tiro 22	4228	5	48622
El Tiro 23	4228	6	48623
El Tiro 24	4228	7	48624
El Tiro 25	4228	8	48625
El Tiro 26	4228	9	48626
El Tiro 27	4228	10	48627
El Tiro 28	4228	11	48628
El Tiro 29	4228	12	48629
El Tiro 30	4228	13	48630
El Tiro 31	4228	14	48631
El Tiro 32	4228	15	48632
El Tiro 33	4228	16	48633
El Tiro 34	4228	17	48634
El Tiro 35	4228	18	48635
El Tiro 36	4228	19	48636
El Tiro 37	4228	20	48637
El Tiro 38	4228	21	48638
El Tiro 39	4228	22	48639
El Tiro 40	4228	23	48640
El Tiro 41	4228	24	48641
El Tiro 42	4228	25	48642
El Tiro 43	4228	26	
El Tiro 43 Amended	9359	970-971	48643
El Tiro 44	4228	27	
El Tiro 44 Amended	9359	972-973	48644

ENTERED INTO COMPUTER

SJB 8/23/99

Aug 19 3 50 PM '99

38
22

<u>NAME OF CLAIM</u>	<u>RECORDING DATA</u>		<u>BLM SERIAL NUMBER</u>
	<u>BOOK</u> or <u>DOCKET</u>	<u>PAGE</u>	
			<u>A MC</u>
El Tiro 47	4228	30	
El Tiro 47 Amended	9359	974-975	48647
Ironwood No. 5	1461	214	-
Amended	1510	516	
Ironwood No. 5 Amended	9359	976-977	63340
Ironwood No. 6	1461	215	
Ironwood No. 6 Amended	9359	978-979	63341
Ironwood No. 7	1461	216	
Ironwood No. 7 Amended	9359	980-981	63342
Ironwood No. 8	1461	217	
Ironwood No. 8 Amended	9359	982-983	66343
Ironwood No. 9	1461	218	63344
Ironwood No. 10	1461	219	63345
Ironwood No. 11	1461	220	63346
Ironwood No. 12	1461	221	63347
Ironwood No. 13	1461	222	63348
Ironwood No. 14	1461	223	63349
Ironwood No. 15	1461	224	-
Amended	1512	374	63350
Ironwood No. 16	1461	225	-
Amended	1510	519	63351
Ironwood No. 17	1461	226	63352
Ironwood No. 18	1461	227	63353
Ironwood No. 19	1461	228	63354
Ironwood No. 20	1461	229	63355
Ironwood No. 21	1461	230	-
Amended	1510	520	63356
Ironwood No. 22	1461	231	63357
Ironwood No. 23	1461	232	63358
Ironwood No. 24	1461	233	63359
Ironwood No. 25	1461	234	63360
Ironwood No. 26	1461	235	63361
Ironwood No. 27	1461	236	63362
Ironwood No. 28	1461	237	63363
Ironwood No. 29	1461	238	63364
Ironwood No. 30	1461	239	63365
Ironwood No. 31	1461	240	63366
Ironwood No. 32	1461	241	63367
Ironwood No. 33	1461	242	63368
Ironwood No. 34	1461	243	63369
Ironwood No. 35	1461	244	63370
Ironwood No. 36	1465	263	-
Amended	1510	517	63371

53-100

ENTERED INTO COMPUTER

80 2/23/99

Aug 13 9 50 AM '99

RECEIVED
LAND MANAGEMENT
DIVISION

<u>NAME OF CLAIM</u>	<u>RECORDING DATA</u>		<u>BLM SERIAL NUMBER</u> <u>A MC</u>
	<u>BOOK or DOCKET</u>	<u>PAGE</u>	
Ironwood No. 37	1465	264	63372
Ironwood No. 38	1465	265	-
Amended	1510	518	63373
Ironwood No. 39	1465	266	63374
Ironwood No. 40	1465	267	63375
Ironwood No. 41	1465	268	63376
Ironwood No. 42	1465	269	63377
Ironwood No. 43	1465	270	63378
Ironwood No. 45	1465	272	63380
Ironwood No. 46	1465	273	63381
Ironwood No. 47	1465	274	63382
Ironwood No. 48	1465	275	63383
Ironwood No. 49	1465	276	63384
Ironwood No. 50	1465	277	63385
Ironwood No. 51	1465	278	63386
Ironwood No. 52	1465	279	63387
Ironwood No. 53	1465	280	63388
Ironwood No. 54	1465	281	63389
Ironwood No. 55	1465	282	63390
Ironwood No. 56	1465	283	63391
Ironwood No. 57	1465	284	63392
Ironwood No. 58	1465	285	63393
Ironwood No. 59	1465	286	63394
Ironwood No. 60	1465	287	63395
Ironwood No. 61	1465	288	63396
Ironwood No. 62	1465	289	63397
Ironwood No. 63	1465	290	63398
B S & K # 17	2550	163	
B S & K # 17 Amended	9359	984-985	63403
B S & K # 19	2550	165	
B S & K # 19 Amended	9359	986-987	63405
B S & K # 21	2550	167	
B S & K # 21 Amended	9359	988-989	63407
B S & K # 23	2550	169	
B S & K # 23 Amended	9359	990-991	63409
B S & K # 27	3856	130	
B S & K # 27 Amended	9359	994-995	63414
B S & K # 28	3891	497	
B S & K # 28 Amended	9359	996-997	63415

32-000

ENTERED INTO COMPUTER

8/23/99

Aug 13 9 54 AM '99

RECORDED
INDEXED
SERIALIZED

<u>NAME OF CLAIM</u>	<u>RECORDING DATA</u>		<u>BLM SERIAL NUMBER</u> <u>A MC</u>
	<u>BOOK</u> or <u>DOCKET</u>	<u>PAGE</u>	
B S & K # 32	3891	502	63420
B S & K # 33	3891	503	63421
B S & K # 34	3891	504	63422
B S & K # 35	3891	505	63423
B S & K # 36	3891	506	63424
B S & K # 37	3891	507	63425
B S & K # 38	3891	508	63426
B S & K # 39	3891	509	63427
B S & K # 40	3891	510	63428
B S & K # 41	3891	511	63429
B S & K # 42	3891	512	
B S & K # 42 Amended	9359	998-999	63430
B S & K # 43	3891	513	
B S & K # 43 Amended	9359	1000-1001	63431
B S & K # 44	3891	514	63432
B S & K # 44 Amended	9359	1002-1003	63432
B S & K # 45	3891	515	63433
B S & K # 45 Amended	9359	1004-1005	
B S & K # 46	3891	516	
B S & K # 46 Amended	9359	1006-1007	63434
Vulcan NO. 39	3909	204	
Vulcan NO. 39 Amended	9359	1008-1009	63461
Vulcan NO. 55	3909	212	
Vulcan NO. 55 Amended	9359	1010-1011	63477
Vulcan NO. 56	3909	213	
Vulcan No. 56 Amended	9359	1012-1013	63478
Vulcan NO. 57	3909	201	63479
Vulcan NO. 60	3909	200	63480
Jackie 21	8914	1983-1985	309107
Jackie 22	8914	1986-1988	309108
Jackie 23	8914	1989-1991	
Jackie 23 Amended	9359	1014-1015	309109
Jackie 24	8914	1992-1994	
Jackie 24 Amended	9359	1016-1017	390110
Jackie 25	8914	1995-1997	309111
Jackie 26	8914	1998-2000	309112
Jackie 27A			
Relocated	9929	920-923	331534
B S & K 26A			333856

25

All claims are located in Section 36, T11S, R7E; Sections, 27, 30, 31, and 34, T11S, R8E; Section 6, T12S, R8E; and Section 7, T12S, R9E, G&SRB&M.

168 claims @ \$100.00 per claim = \$16,800.00

ENTERED INTO COMPUTER

SRB 8/23/99

Aug 13 9 54 AM '99
 BLM
 25

UNITED STATES
DEPARTMENT OF THE INTERIOR
BUREAU OF LAND MANAGEMENT

RECEIPT AND ACCOUNTING ADVICE

No. 2296580 07

CD/AZ 08/16/99

Subject: CLAIM MAINTENANCE FEE 2000 2 19 13 16,800.00

Applicant:
BARCO INC
ATTN: JOHN D LOW
PO BOX 111
SAHUARITA AZ 85629

Remitter: CR 106521

Assignor:

LEASE MANAGEMENT DATA										
<input type="checkbox"/> NEW <input type="checkbox"/> UPDATE <input type="checkbox"/> PAYMENT										
ORIGINAL SERIAL NO.	ASG.	TYPE	ST.	CTY.	FUND SYMBOL			ACRES/UNITS	RATE	
APC 40521 ET AL	1987									
AMOUNT	ANV. DATE	EXP. DATE	BILL CYC.	S/C	DISTRICT	NEXT BILL	MISC. DATA	U of M	ACTUAL UNITS	
ASSIGNMENT SERIAL NO.										
ASG.	TYPE	ST.	CTY.	FUND SYMBOL			ACRES/UNITS	RATE		
AMOUNT	ANV. DATE	EXP. DATE	BILL CYC.	S/C	DISTRICT	NEXT BILL	MISC. DATA	U of M	ACTUAL UNITS	

APPLY REMITTANCE			
ACTION	FUND SYMBOL	CTY.	AMOUNT
FILING FEE			
RENTAL			
UNEARNED			
REFUND			
TOTAL			
AMOUNT DUE			

Remarks:

BY: _____ DATE: _____

- Lease in Escrow?
- KGS? Of Interest?
- Auto Escalates? Operating Rights?
- Auto Renew? Operator
- Bond Filed?

FOR MMS USE ONLY		
BILLEE	FOREST REFUGE	
NUMBER		
OCS SECTION		
CODE		

ASARCO

SB-10.4
214

48521-
63294-
309087-
331534-
333856-

Mission Complex

John D. Low
General Manager

J.B. Lichtenhan
Operations Manager

August 5, 1998

CERTIFIED MAIL
RETURN RECEIPT REQUESTED

BUREAU OF LAND MANAGEMENT
Arizona State Office
222 North Central Avenue
Phoenix, Arizona 85004-2203

Attention: Mining Claims Unit

Dear Sir:


Silver Bell
Evidence of Payment
Annual Maintenance Fee Fiscal Year 1999

The annual maintenance fee of \$100.00 for each mining claim and mill site, as required under Public Law 103-66 of August 10, 1993, 107 stat. 312 for fiscal year 1999, was mailed to the State Office of the BLM in the form of a check in the amount of \$16,800 for the claims/sites listed in Exhibit A.

Attn: Mr. John D. Low
Owner: ASARCO Incorporated
P. O. Box 111
Sahuarita, AZ 85629

Please return the proof of payment receipt to the above address.

Sincerely,


John D. Low

BMW/lb
Enclosures

RECEIVED
MINERAL
LAND
AUG 7 9 04 AM '98

EXHIBIT A
 TO AFFIDAVIT OF PERFORMANCE
 OF LABOR
 FOR YEAR ENDING SEPTEMBER 1, 1999
 BY PAYMENT OF MAINTENANCE FEES

RECEIVED
 BUREAU OF
 LAND MANAGEMENT
 AUG 7 9 04 AM '99
 ARIZONA
 STATE OFFICE
 PHOENIX, ARIZONA

The following contiguous group of unpatented lode mining claims are situated in the Silver Bell Mining District, Pima County, Arizona. The Location Notices of which are of record in the office of the Recorder of Pima County, Arizona, and the Bureau of Land Management serial numbers are filed in Phoenix, Arizona.

<u>NAME OF CLAIM</u>	<u>RECORDING DATA</u>		<u>BLM SERIAL NUMBER</u>
	<u>BOOK or DOCKET</u>	<u>PAGE</u>	
			<u>A MC</u>
May No. 1	355	211	48521
May No. 2	352	300	48522
May No. 3	352	301	48523
May No. 4	352	302	48524
May No. 5	352	303	48525
May 22	2235	479	48538
May 23	2235	480	48539
May 24	2235	481	48540
May 25	2235	482	48541
May 26	2844	622	48542
May 27	2844	623	48543
May 28	2844	624	48544
May 29	2844	625	48545
May 30	2844	626	48546
May 31	2844	627	48547
May 32	2844	628	48548
May 33	2844	629	48549
May 34	2844	630	48550
May 35	2844	631	48551
May 36	2844	632	48552
May 37	2844	633	48553
May 38	2844	634	48554
May 39	2844	635	48555
May 40	2844	636	48556
May 41	2844	637	48557
May 42	2844	638	48558
May 48	2740	137	48561
May 49	2740	138	48562
May 50	2740	139	48563
May 51	2740	140	48564
May 59	2930	572	-
Relocated	5917	638	48565
May 60	2981	798	-
Amended	3016	480	48566
May 61	2981	799	48567
May 91	4326	942	48593
May 92	4326	943	48594
May 93	4326	944	48595
May 94	4326	945	48596

VERIFIED

ENTERED IN COMPUTER

Aug 10 1999
Jan

8/12/98 *J*

37

37

NAME OF CLAIM	RECORDING DATA		BLM SERIAL NUMBER A MC
	BOOK or DOCKET	PAGE	
May 95	4326	946	48597
May 96	4326	947	48598
May 97	4326	948	48599
May 98	4326	949	48600
May 99	4326	950	48601
El Tiro 2	1756	176	-
El Tiro 2 Amended	9359	964-965	48603
El Tiro 3	1756	177	-
El Tiro 3 Amended	9359	966-967	48604
El Tiro 4	1756	178	48605
El Tiro 5	1756	179	48606
El Tiro 6	1756	180	48607
El Tiro 7	1756	181	48608
El Tiro 16	4002	571	-
El Tiro 16 Amended	9359	968-969	48616
El Tiro 19	4228	2	48619
El Tiro 20	4228	3	48620
El Tiro 21	4228	4	48621
El Tiro 22	4228	5	48622
El Tiro 23	4228	6	48623
El Tiro 24	4228	7	48624
El Tiro 25	4228	8	48625
El Tiro 26	4228	9	48626
El Tiro 27	4228	10	48627
El Tiro 28	4228	11	48628
El Tiro 29	4228	12	48629
El Tiro 30	4228	13	48630
El Tiro 31	4228	14	48631
El Tiro 32	4228	15	48632
El Tiro 33	4228	16	48633
El Tiro 34	4228	17	48634
El Tiro 35	4228	18	48635
El Tiro 36	4228	19	48636
El Tiro 37	4228	20	48637
El Tiro 38	4228	21	48638
El Tiro 39	4228	22	48639
El Tiro 40	4228	23	48640
El Tiro 41	4228	24	48641
El Tiro 42	4228	25	48642
El Tiro 43	4228	26	-
El Tiro 43 Amended	9359	970-971	48643
El Tiro 44	4228	27	-
El Tiro 44 Amended	9359	972-973	48644

VERIFIED

AUG 19 1998

ENTERED IN COMPUTER

8/12/98

Aug 7 9 05 AM '98

RECEIVED
BUREAU OF
LAND MANAGEMENT

38/

38

<u>NAME OF CLAIM</u>	<u>RECORDING DATA</u>		<u>BLM SERIAL NUMBER</u> <u>A MC</u>
	<u>BOOK or DOCKET</u>	<u>PAGE</u>	
El Tiro 47	4228	30	
El Tiro 47 Amended	9359	974-975	48647
Ironwood No. 5	1461	214	-
Amended	1510	516	-
Ironwood No. 5 Amended	9359	976-977	63340
Ironwood No. 6	1461	215	
Ironwood No. 6 Amended	9359	978-979	63341
Ironwood No. 7	1461	216	
Ironwood No. 7 Amended	9359	980-981	63342
Ironwood No. 8	1461	217	
Ironwood No. 8 Amended	9359	982-983	66343
Ironwood No. 9	1461	218	63344
Ironwood No. 10	1461	219	63345
Ironwood No. 11	1461	220	63346
Ironwood No. 12	1461	221	63347
Ironwood No. 13	1461	222	63348
Ironwood No. 14	1461	223	63349
Ironwood No. 15	1461	224	-
Amended	1512	374	63350
Ironwood No. 16	1461	225	-
Amended	1510	519	63351
Ironwood No. 17	1461	226	63352
Ironwood No. 18	1461	227	63353
Ironwood No. 19	1461	228	63354
Ironwood No. 20	1461	229	63355
Ironwood No. 21	1461	230	-
Amended	1510	520	63356
Ironwood No. 22	1461	231	63357
Ironwood No. 23	1461	232	63358
Ironwood No. 24	1461	233	63359
Ironwood No. 25	1461	234	63360
Ironwood No. 26	1461	235	63361
Ironwood No. 27	1461	236	63362
Ironwood No. 28	1461	237	63363
Ironwood No. 29	1461	238	63364
Ironwood No. 30	1461	239	63365
Ironwood No. 31	1461	240	63366
Ironwood No. 32	1461	241	63367
Ironwood No. 33	1461	242	63368
Ironwood No. 34	1461	243	63369
Ironwood No. 35	1461	244	63370
Ironwood No. 36	1465	263	-
Amended	1510	517	63371

VERIFIED

AUG 19 1998

ENTERED IN COMPUTER

8/12/98

AMERICAN
STATISTICAL
PHYSICAL & CHEMICAL

AUG 7 9 05 AM '98

RECEIVED
BUREAU OF
LAND MANAGEMENT

21
31

33

NAME OF CLAIM	RECORDING DATA		BLM SERIAL NUMBER
	BOOK or DOCKET	PAGE	
			<u>A MC</u>
Ironwood No. 37	1465	264	63372
Ironwood No. 38	1465	265	-
Amended	1510	518	63373
Ironwood No. 39	1465	266	63374
Ironwood No. 40	1465	267	63375
Ironwood No. 41	1465	268	63376
Ironwood No. 42	1465	269	63377
Ironwood No. 43	1465	270	<u>63378</u>
Ironwood No. 45	1465	272	63380
Ironwood No. 46	1465	273	63381
Ironwood No. 47	1465	274	63382
Ironwood No. 48	1465	275	63383
Ironwood No. 49	1465	276	63384
Ironwood No. 50	1465	277	63385
Ironwood No. 51	1465	278	63386
Ironwood No. 52	1465	279	63387
Ironwood No. 53	1465	280	63388
Ironwood No. 54	1465	281	63389
Ironwood No. 55	1465	282	63390
Ironwood No. 56	1465	283	63391
Ironwood No. 57	1465	284	63392
Ironwood No. 58	1465	285	63393
Ironwood No. 59	1465	286	63394
Ironwood No. 60	1465	287	63395
Ironwood No. 61	1465	288	63396
Ironwood No. 62	1465	289	63397
Ironwood No. 63	1465	290	<u>63398</u>
B S & K # 17	2550	163	
B S & K # 17 Amended	9359	984-985	63403
B S & K # 19	2550	165	
B S & K # 19 Amended	9359	986-987	63405
B S & K # 21	2550	167	
B S & K # 21 Amended	9359	988-989	63407
B S & K # 23	2550	169	
B S & K # 23 Amended	9359	990-991	63409
B S & K # 27	3856	130	
B S & K # 27 Amended	9359	994-995	63414
B S & K # 28	3891	497	
B S & K # 28 Amended	9359	996-997	63415

RECEIVED
 BUREAU OF
 LAND MANAGEMENT
 AUG 7 9 05 AM '99
 STATE OF
 NEW YORK
 FISH AND GAME

VERIFIED
 AUG 19 1998

ENTERED IN COMPUTER
 8/12/98 L

37

NAME OF CLAIM	RECORDING DATA		BLM SERIAL NUMBER
	BOOK or DOCKET	PAGE	
B S & K # 32	3891	502	63420
B S & K # 33	3891	503	63421
B S & K # 34	3891	504	63422
B S & K # 35	3891	505	63423
B S & K # 36	3891	506	63424
B S & K # 37	3891	507	63425
B S & K # 38	3891	508	63426
B S & K # 39	3891	509	63427
B S & K # 40	3891	510	63428
B S & K # 41	3891	511	63429
B S & K # 42	3891	512	
B S & K # 42 Amended	9359	998-999	63430
B S & K # 43	3891	513	
B S & K # 43 Amended	9359	1000-1001	63431
B S & K # 44	3891	514	63432
B S & K # 44 Amended	9359	1002-1003	63432 duplicate
B S & K # 45	3891	515	63433
B S & K # 45 Amended	9359	1004-1005	
B S & K # 46	3891	516	
B S & K # 46 Amended	9359	1006-1007	63434
Vulcan NO. 39	3909	204	
Vulcan NO. 39 Amended	9359	1008-1009	63461
Vulcan NO. 55	3909	212	
Vulcan NO. 55 Amended	9359	1010-1011	63477
Vulcan NO. 56	3909	213	
Vulcan No. 56 Amended	9359	1012-1013	63478
Vulcan NO. 57	3909	201	63479
Vulcan NO. 60	3909	200	63480
Jackie 21	8914	1983-1985	309107
Jackie 22	8914	1986-1988	309108
Jackie 23	8914	1989-1991	
Jackie 23 Amended	9359	1014-1015	309109
Jackie 24	8914	1992-1994	
Jackie 24 Amended	9359	1016-1017	390110
Jackie 25	8914	1995-1997	309111
Jackie 26	8914	1998-2000	309112
Jackie 27A			
Relocated	9929	920-923	331534
B S & K 26A			333856

All claims are located in Section 36, T11S, R7E; Sections, 27, 30, 31, and 34, T11S, R8E; Section 6, T12S, R8E; and Section 7, T12S, R9E, G&SRB&M.

168 claims @ \$100.00 per claim = \$16,800.00

VERIFIED

AUG 19 1998

ENTERED IN COMPUTER

8/12/98

RECEIVED
BUREAU OF
LAND MANAGEMENT
AUG 7 9 05 AM

UNITED STATES
DEPARTMENT OF THE INTERIOR
BUREAU OF LAND MANAGEMENT

RECEIPT AND ACCOUNTING ADVICE

NO. 2389226 04

Subject: CLAIM MAINTENANCE FEE 1999 - 168 2 23 13 TC/AZ 08/07/98 16,800.00 ✓

Applicant:
ASARCO INC
BOX 111
SAHUARITA AZ 85629

CK 102919

Remitter:

Assignor:

LEASE MANAGEMENT DATA										
<input type="checkbox"/> NEW <input type="checkbox"/> UPDATE <input type="checkbox"/> PAYMENT										
ORIGINAL SERIAL NO.	ASG.	TYPE	ST.	CTY.	FUND SYMBOL			ACRES/UNITS	RATE	
AMC 48521, ET AL										
AMOUNT	ANV. DATE	EXP. DATE	BILL CYC.	S/C	DISTRICT	NEXT BILL	MISC. DATA	U of M	ACTUAL UNITS	
ASSIGNMENT SERIAL NO.	ASG.	TYPE	ST.	CTY.	FUND SYMBOL			ACRES/UNITS	RATE	
AMOUNT	ANV. DATE	EXP. DATE	BILL CYC.	S/C	DISTRICT	NEXT BILL	MISC. DATA	U of M	ACTUAL UNITS	

APPLY REMITTANCE			
ACTION	FUND SYMBOL	CTY.	AMOUNT
FILING FEE			
RENTAL			
UNEARNED			
REFUND			
TOTAL			
AMOUNT DUE			

Remarks:

BY:

DATE:

Lease in Escrow?
 KGS? Of Interest?
 Auto Escalates? Operating Rights?
 Auto Renew? Operator
 Bond Filed?

FOR MMS USE ONLY		
BILLEE	FOREST REFUGE	
NUMBER		
OCS SECTION		
CODE		

AMC
48521
63296
309087
~~333856~~
SB-10.4
214 331534
RB

ASARCO

Mission Complex

John D. Low
General Manager

J.B. Lichtenhan
Operations Manager

August 11, 1997

CERTIFIED MAIL
RETURN RECEIPT REQUESTED

BUREAU OF LAND MANAGEMENT
Arizona State Office
222 North Central Avenue
Phoenix, Arizona 85004-2203

Attention: Mining Claims Unit

Dear Sir:

Silver Bell
Evidence of Payment
Annual Maintenance Fee Fiscal Year 1998


RECEIVED
BUREAU OF
LAND MANAGEMENT
Aug 12 10 42 AM '97
ARIZONA
STATE OFFICE
PHOENIX, ARIZONA

The annual maintenance fee of \$100.00 for each mining claim and mill site, as required under Public Law 103-66 of August 10, 1993, 107 stat. 312 for fiscal year 1998, was mailed to the State Office of the BLM in the form of a check in the amount of \$16,800 for the claims/sites listed in Exhibit A.

Owner: ASARCO Incorporated
P. O. Box 111
Sahuarita, AZ 85629

Please return the proof of payment receipt to the owner Attn: John D. Low.

Sincerely,


James B. Lichtenhan

BMW/lb
Enclosures

ENTERED IN COMPUTER
9/17/97
VERIFIED
1/30/98

EXHIBIT A
 TO AFFIDAVIT OF PERFORMANCE
 OF LABOR
 FOR YEAR ENDING SEPTEMBER 1, 1998
 BY PAYMENT OF MAINTENANCE FEES

ARIZONA
 STATE OFFICE
 PHOENIX, ARIZONA

AUG 12 10 42 AM '97

RECEIVED
 BUREAU OF
 LAND MANAGEMENT

The following contiguous group of unpatented lode mining claims are situated in the Silver Bell Mining District, Pima County, Arizona. The Location Notices of which are of record in the office of the Recorder of Pima County, Arizona, and the Bureau of Land Management serial numbers are filed in Phoenix, Arizona.

<u>NAME OF CLAIM</u>	<u>RECORDING DATA</u>		<u>BLM SERIAL NUMBER</u> <u>A MC</u>
	<u>BOOK or DOCKET</u>	<u>PAGE</u>	
May No. 1	355	211	48521
May No. 2	352	300	48522
May No. 3	352	301	48523
May No. 4	352	302	48524
May No. 5	352	303	48525
May 22	2235	479	48538
May 23	2235	480	48539
May 24	2235	481	48540
May 25	2235	482	48541
May 26	2844	622	48542
May 27	2844	623	48543
May 28	2844	624	48544
May 29	2844	625	48545
May 30	2844	626	48546
May 31	2844	627	48547
May 32	2844	628	48548
May 33	2844	629	48549
May 34	2844	630	48550
May 35	2844	631	48551
May 36	2844	632	48552
May 37	2844	633	48553
May 38	2844	634	48554
May 39	2844	635	48555
May 40	2844	636	48556
May 41	2844	637	48557
May 42	2844	638	48558
May 48	2740	137	48561
May 49	2740	138	48562
May 50	2740	139	48563
May 51	2740	140	48564
May 59	2930	572	-
Relocated	5917	638	48565
May 60	2981	798	-
Amended	3016	480	48566
May 61	2981	799	48567
May 91	4326	942	48593
May 92	4326	943	48594
May 93	4326	944	48595
May 94	4326	945	48596

(37)
 PMS

EXHIBIT A - Page 2

NAME OF CLAIM	RECORDING DATA		BLM SERIAL NUMBER A MC
	BOOK or DOCKET	PAGE	
May 95	4326	946	48597
May 96	4326	947	48598
May 97	4326	948	48599
May 98	4326	949	48600
May 99	4326	950	48601
El Tiro 2	1756	176	-
El Tiro 2 Amended	9359	964-965	48603
El Tiro 3	1756	177	-
El Tiro 3 Amended	9359	966-967	48604
El Tiro 4	1756	178	48605
El Tiro 5	1756	179	48606
El Tiro 6	1756	180	48607
El Tiro 7	1756	181	48608
El Tiro 16	4002	571	-
El Tiro 16 Amended	9359	968-969	48616
El Tiro 19	4228	2	48619
El Tiro 20	4228	3	48620
El Tiro 21	4228	4	48621
El Tiro 22	4228	5	48622
El Tiro 23	4228	6	48623
El Tiro 24	4228	7	48624
El Tiro 25	4228	8	48625
El Tiro 26	4228	9	48626
El Tiro 27	4228	10	48627
El Tiro 28	4228	11	48628
El Tiro 29	4228	12	48629
El Tiro 30	4228	13	48630
El Tiro 31	4228	14	48631
El Tiro 32	4228	15	48632
El Tiro 33	4228	16	48633
El Tiro 34	4228	17	48634
El Tiro 35	4228	18	48635
El Tiro 36	4228	19	48636
El Tiro 37	4228	20	48637
El Tiro 38	4228	21	48638
El Tiro 39	4228	22	48639
El Tiro 40	4228	23	48640
El Tiro 41	4228	24	48641
El Tiro 42	4228	25	48642
El Tiro 43	4228	26	-
El Tiro 43 Amended	9359	970-971	48643
El Tiro 44	4228	27	-
El Tiro 44 Amended	9359	972-973	48644

RECEIVED
 BUREAU OF
 LAND MANAGEMENT
 Aug 12 10 42 AM '97
 ARIZONA
 STATE OFFICE
 PHOENIX, ARIZONA
 38
 RMB

EXHIBIT A - Page 3

NAME OF CLAIM	RECORDING DATA		BLM SERIAL NUMBER A MC
	BOOK or DOCKET	PAGE	
El Tiro 47	4228	30	
El Tiro 47 Amended	9359	974-975	48647
Ironwood No. 5	1461	214	-
Amended	1510	516	
Ironwood No. 5 Amended	9359	976-977	63340
Ironwood No. 6	1461	215	
Ironwood No. 6 Amended	9359	978-979	63341
Ironwood No. 7	1461	216	
Ironwood No. 7 Amended	9359	980-981	63342
Ironwood No. 8	1461	217	
Ironwood No. 8 Amended	9359	982-983	63343
Ironwood No. 9	1461	218	63344
Ironwood No. 10	1461	219	63345
Ironwood No. 11	1461	220	63346
Ironwood No. 12	1461	221	63347
Ironwood No. 13	1461	222	63348
Ironwood No. 14	1461	223	63349
Ironwood No. 15	1461	224	-
Amended	1512	374	63350
Ironwood No. 16	1461	225	-
Amended	1510	519	63351
Ironwood No. 17	1461	226	63352
Ironwood No. 18	1461	227	63353
Ironwood No. 19	1461	228	63354
Ironwood No. 20	1461	229	63355
Ironwood No. 21	1461	230	-
Amended	1510	520	63356
Ironwood No. 22	1461	231	63357
Ironwood No. 23	1461	232	63358
Ironwood No. 24	1461	233	63359
Ironwood No. 25	1461	234	63360
Ironwood No. 26	1461	235	63361
Ironwood No. 27	1461	236	63362
Ironwood No. 28	1461	237	63363
Ironwood No. 29	1461	238	63364
Ironwood No. 30	1461	239	63365
Ironwood No. 31	1461	240	63366
Ironwood No. 32	1461	241	63367
Ironwood No. 33	1461	242	63368
Ironwood No. 34	1461	243	63369
Ironwood No. 35	1461	244	63370
Ironwood No. 36	1465	263	-
Amended	1510	517	63371,

wrong? yes
63343 *66343*
corrected 63343

ARIZONA
STATE OFFICE
PHOENIX, ARIZONA
Aug 12 10 43 AM '97
RECEIVED
BUREAU OF
LAND MANAGEMENT
33
[Signature]

EXHIBIT A - Page 4

<u>NAME OF CLAIM</u>	<u>RECORDING DATA</u>		<u>BLM SERIAL NUMBER</u>
	<u>BOOK or DOCKET</u>	<u>PAGE</u>	
			<u>A MC</u>
Ironwood No. 37	1465	264	63372
Ironwood No. 38	1465	265	-
Amended	1510	518	63373
Ironwood No. 39	1465	266	63374
Ironwood No. 40	1465	267	63375
Ironwood No. 41	1465	268	63376
Ironwood No. 42	1465	269	63377
Ironwood No. 43	1465	270	63378
Ironwood No. 45	1465	272	63380
Ironwood No. 46	1465	273	63381
Ironwood No. 47	1465	274	63382
Ironwood No. 48	1465	275	63383
Ironwood No. 49	1465	276	63384
Ironwood No. 50	1465	277	63385
Ironwood No. 51	1465	278	63386
Ironwood No. 52	1465	279	63387
Ironwood No. 53	1465	280	63388
Ironwood No. 54	1465	281	63389
Ironwood No. 55	1465	282	63390
Ironwood No. 56	1465	283	63391
Ironwood No. 57	1465	284	63392
Ironwood No. 58	1465	285	63393
Ironwood No. 59	1465	286	63394
Ironwood No. 60	1465	287	63395
Ironwood No. 61	1465	288	63396
Ironwood No. 62	1465	289	63397
Ironwood No. 63	1465	290	63398
B S & K # 17	2550	163	
B S & K # 17 Amended	9359	984-985	63403
B S & K # 19	2550	165	
B S & K # 19 Amended	9359	986-987	63405
B S & K # 21	2550	167	
B S & K # 21 Amended	9359	988-989	63407
B S & K # 23	2550	169	
B S & K # 23 Amended	9359	990-991	63409
B S & K # 27	3856	130	
B S & K # 27 Amended	9359	994-995	63414
B S & K # 28	3891	497	
B S & K # 28 Amended	9359	996-997	63415

RECEIVED
 BUREAU OF
 LAND MANAGEMENT
 AUG 12 10 43 AM '97
 ARIZONA
 STATE OFFICE
 PHOENIX, ARIZONA
 32
 MMS

EXHIBIT A - Page 5

<u>NAME OF CLAIM</u>	<u>RECORDING DATA</u>		<u>BLM SERIAL NUMBER</u> <u>A MC</u>
	<u>BOOK or DOCKET</u>	<u>PAGE</u>	
B S & K # 32	3891	502	63420
B S & K # 33	3891	503	63421
B S & K # 34	3891	504	63422
B S & K # 35	3891	505	63423
B S & K # 36	3891	506	63424
B S & K # 37	3891	507	63425
B S & K # 38	3891	508	63426
B S & K # 39	3891	509	63427
B S & K # 40	3891	510	63428
B S & K # 41	3891	511	63429
B S & K # 42	3891	512	
B S & K # 42 Amended	9359	998-999	63430
B S & K # 43	3891	513	
B S & K # 43 Amended	9359	1000-1001	63431
B S & K # 44	3891	514	63432
B S & K # 44 Amended	9359	1002-1003	63432
B S & K # 45	3891	515	63433
B S & K # 45 Amended	9359	1004-1005	
B S & K # 46	3891	516	
B S & K # 46 Amended	9359	1006-1007	63434
Vulcan NO. 39	3909	204	
Vulcan NO. 39 Amended	9359	1008-1009	63461
Vulcan NO. 55	3909	212	
Vulcan NO. 55 Amended	9359	1010-1011	63477
Vulcan NO. 56	3909	213	
Vulcan No. 56 Amended	9359	1012-1013	63478
Vulcan NO. 57	3909	201	63479
Vulcan NO. 60	3909	200	63480
Jackie 21	8914	1983-1985	309107
Jackie 22	8914	1986-1988	309108
Jackie 23	8914	1989-1991	
Jackie 23 Amended	9359	1014-1015	309109
Jackie 24	8914	1992-1994	
Jackie 24 Amended	9359	1016-1017	390110
Jackie 25	8914	1995-1997	309111
Jackie 26	8914	1998-2000	309112
Jackie 27A			
Relocated			
B S & K 26A	9929	920-923	331534 333856

ARIZONA
STATE OFFICE
PHOENIX, ARIZONA

Aug 12 10 43 AM '97

RECEIVED
BUREAU OF
LAND MANAGEMENT

All claims are located in Section 36, T11S, R7E; Sections, 27, 30, 31 and 34, T11S, R8E; Section 6, T12S, R8E; and Section 7, T12S, R9E, G&SRB&M.

168 claims @ \$100.00 per claims = \$16,800.00

29
P. 1110

UNITED STATES
DEPARTMENT OF THE INTERIOR
BUREAU OF LAND MANAGEMENT

RECEIPT AND ACCOUNTING ADVICE

No. 2315276 04

Subject: CLAIM MAINTENANCE FEE 1998 - 168

TC/AZ

08/12/97

Applicant:

2 47 13

16,000.00

ASARCO INC
BOX 111
SAHUARITA AZ 85629

CK 004015
Remitter: 520-648-2500

Assignor:

LEASE MANAGEMENT DATA										<input type="checkbox"/> NEW	<input type="checkbox"/> UPDATE	<input type="checkbox"/> PAYMENT
ORIGINAL SERIAL NO.	ASG.	TYPE	ST.	CTY.	FUND SYMBOL			ACRES/UNITS	RATE			
1980 40521, ET AL												
AMOUNT	ANV. DATE	EXP. DATE	BILL CYC.	S/C	DISTRICT	NEXT BILL	MISC. DATA	U of M	ACTUAL UNITS			
ASSIGNMENT SERIAL NO.	ASG.	TYPE	ST.	CTY.	FUND SYMBOL			ACRES/UNITS	RATE			
AMOUNT	ANV. DATE	EXP. DATE	BILL CYC.	S/C	DISTRICT	NEXT BILL	MISC. DATA	U of M	ACTUAL UNITS			
APPLY REMITTANCE												
ACTION	FUND SYMBOL	CTY.	AMOUNT	Remarks:								
FILING FEE												
RENTAL												
UNEARNED												
REFUND												
TOTAL												
AMOUNT DUE												
<input type="checkbox"/> Lease in Escrow? <input type="checkbox"/> KGS? <input type="checkbox"/> Auto Escalates? <input type="checkbox"/> Auto Renew?				Of Interest? Operating Rights? Operator Bond Filed?				FOR MMS USE ONLY BILLEE NUMBER OCS SECTION CODE FOREST REFUGE				

BY:

DATE:

CASE FOLDER COPY

ASARCO

214
168
TES
16,800.⁰⁰

Silver Bell Unit

48521
63296
309087
331534
333856
SR

August 29, 1996

HAND DELIVERED

BUREAU OF LAND MANAGEMENT
Arizona State Office
3707 North 7th Street
Post Office Box 16563
Phoenix, Arizona 85011

RECEIVED
BLM AZ STATE OFFICE
Aug 30 10 58 AM '96
PHOENIX, ARIZONA

Attention: Mining Claims Unit

Dear Sir:

Silver Bell
Evidence of Payment
Annual Maintenance Fee Fiscal Year 1997

The annual maintenance fee of \$100.00 for each mining claim and mill site, as required under Public Law 103-66 of August 10, 1993, 107 stat. 312 for fiscal year 1997, was hand delivered to the State Office of the BLM in the form of a check in the amount of \$16,800 for the claims/sites listed in Exhibit A.

Owner: ASARCO Incorporated
P. O. Box 111
Sahuarita, AZ 85629

Please return the proof of payment receipt to the owner Attn: John D. Low.

Sincerely,


John D. Low

BMW/lb
Enclosures

ENTERED IN COMPUTER

10/16/96 SR

EXHIBIT A
 TO AFFIDAVIT OF PERFORMANCE
 OF LABOR
 FOR YEAR ENDING SEPTEMBER 1, 1997
 BY PAYMENT OF MAINTENANCE FEES

The following contiguous group of unpatented lode mining claims are situated in the Silver Bell Mining District, Pima County, Arizona. The Location Notices of which are of record in the office of the Recorder of Pima County, Arizona, and the Bureau of Land Management serial numbers are filed in Phoenix, Arizona.

<u>NAME OF CLAIM</u>	<u>RECORDING DATA</u>		<u>BLM SERIAL NUMBER</u> <u>A MC</u>
	<u>BOOK or DOCKET</u>	<u>PAGE</u>	
May No. 1	355	211	48521
May No. 2	352	300	48522
May No. 3	352	301	48523
May No. 4	352	302	48524
May No. 5	352	303	48525
May 22	2235	479	48538
May 23	2235	480	48539
May 24	2235	481	48540
May 25	2235	482	48541
May 26	2844	622	48542
May 27	2844	623	48543
May 28	2844	624	48544
May 29	2844	625	48545
May 30	2844	626	48546
May 31	2844	627	48547
May 32	2844	628	48548
May 33	2844	629	48549
May 34	2844	630	48550
May 35	2844	631	48551
May 36	2844	632	48552
May 37	2844	633	48553
May 38	2844	634	48554
May 39	2844	635	48555
May 40	2844	636	48556
May 41	2844	637	48557
May 42	2844	638	48558
May 48	2740	137	48561
May 49	2740	138	48562
May 50	2740	139	48563
May 51	2740	140	48564
May 59	2930	572	-
Relocated	5917	638	48565
May 60	2981	798	-
Amended	3016	480	48566
May 61	2981	799	48567
May 91	4326	942	48593
May 92	4326	943	48594
May 93	4326	944	48595
May 94	4326	945	48596

RECEIVED
 BLM AZ STATE OFFICE
 PHOENIX, ARIZONA
 Aug 30 10 59 AM '96

NAME OF CLAIM	RECORDING DATA		BLM SERIAL NUMBER
	BOOK or DOCKET	PAGE	
May 95	4326	946	48597
May 96	4326	947	48598
May 97	4326	948	48599
May 98	4326	949	48600
May 99	4326	950	48601
El Tiro 2	1756	176	-
El Tiro 2 Amended	9359	964-965	48603
El Tiro 3	1756	177	-
El Tiro 3 Amended	9359	966-967	48604
El Tiro 4	1756	178	48605
El Tiro 5	1756	179	48606
El Tiro 6	1756	180	48607
El Tiro 7	1756	181	48608
El Tiro 16	4002	571	
El Tiro 16 Amended	9359	968-969	48616
El Tiro 19	4228	2	48619
El Tiro 20	4228	3	48620
El Tiro 21	4228	4	48621
El Tiro 22	4228	5	48622
El Tiro 23	4228	6	48623
El Tiro 24	4228	7	48624
El Tiro 25	4228	8	48625
El Tiro 26	4228	9	48626
El Tiro 27	4228	10	48627
El Tiro 28	4228	11	48628
El Tiro 29	4228	12	48629
El Tiro 30	4228	13	48630
El Tiro 31	4228	14	48631
El Tiro 32	4228	15	48632
El Tiro 33	4228	16	48633
El Tiro 34	4228	17	48634
El Tiro 35	4228	18	48635
El Tiro 36	4228	19	48636
El Tiro 37	4228	20	48637
El Tiro 38	4228	21	48638
El Tiro 39	4228	22	48639
El Tiro 40	4228	23	48640
El Tiro 41	4228	24	48641
El Tiro 42	4228	25	48642
El Tiro 43	4228	26	
El Tiro 43 Amended	9359	970-971	48643
El Tiro 44	4228	27	
El Tiro 44 Amended	9359	972-973	48644

RECEIVED
 BLM AZ STATE OFFICE
 PHOENIX, ARIZONA
 AUG 30 10 59 AM '96

NAME OF CLAIM	RECORDING DATA		BLM SERIAL NUMBER
	BOOK or DOCKET	PAGE	
El Tiro 47	4228	30	
El Tiro 47 Amended	9359	974-975	48647
Ironwood No. 5	1461	214	-
Amended	1510	516	
Ironwood No. 5 Amended	9359	976-977	63340
Ironwood No. 6	1461	215	
Ironwood No. 6 Amended	9359	978-979	63341
Ironwood No. 7	1461	216	
Ironwood No. 7 Amended	9359	980-981	63342
Ironwood No. 8	1461	217	
Ironwood No. 8 Amended	9359	982-983	66343
Ironwood No. 9	1461	218	63344
Ironwood No. 10	1461	219	63345
Ironwood No. 11	1461	220	63346
Ironwood No. 12	1461	221	63347
Ironwood No. 13	1461	222	63348
Ironwood No. 14	1461	223	63349
Ironwood No. 15	1461	224	-
Amended	1512	374	63350
Ironwood No. 16	1461	225	-
Amended	1510	519	63351
Ironwood No. 17	1461	226	63352
Ironwood No. 18	1461	227	63353
Ironwood No. 19	1461	228	63354
Ironwood No. 20	1461	229	63355
Ironwood No. 21	1461	230	-
Amended	1510	520	63356
Ironwood No. 22	1461	231	63357
Ironwood No. 23	1461	232	63358
Ironwood No. 24	1461	233	63359
Ironwood No. 25	1461	234	63360
Ironwood No. 26	1461	235	63361
Ironwood No. 27	1461	236	63362
Ironwood No. 28	1461	237	63363
Ironwood No. 29	1461	238	63364
Ironwood No. 30	1461	239	63365
Ironwood No. 31	1461	240	63366
Ironwood No. 32	1461	241	63367
Ironwood No. 33	1461	242	63368
Ironwood No. 34	1461	243	63369
Ironwood No. 35	1461	244	63370
Ironwood No. 36	1465	263	-
Amended	1510	517	63371

RECEIVED
 BLM, AZ STATE OFFICE
 PHOENIX, ARIZONA
 Aug 30 10 59 AM '96

<u>NAME OF CLAIM</u>	<u>RECORDING DATA</u>		<u>BLM SERIAL NUMBER</u>
	<u>BOOK or DOCKET</u>	<u>PAGE</u>	
Ironwood No. 37	1465	264	63372
Ironwood No. 38	1465	265	-
Amended	1510	518	63373
Ironwood No. 39	1465	266	63374
Ironwood No. 40	1465	267	63375
Ironwood No. 41	1465	268	63376
Ironwood No. 42	1465	269	63377
Ironwood No. 43	1465	270	63378
Ironwood No. 45	1465	272	63380
Ironwood No. 46	1465	273	63381
Ironwood No. 47	1465	274	63382
Ironwood No. 48	1465	275	63383
Ironwood No. 49	1465	276	63384
Ironwood No. 50	1465	277	63385
Ironwood No. 51	1465	278	63386
Ironwood No. 52	1465	279	63387
Ironwood No. 53	1465	280	63388
Ironwood No. 54	1465	281	63389
Ironwood No. 55	1465	282	63390
Ironwood No. 56	1465	283	63391
Ironwood No. 57	1465	284	63392
Ironwood No. 58	1465	285	63393
Ironwood No. 59	1465	286	63394
Ironwood No. 60	1465	287	63395
Ironwood No. 61	1465	288	63396
Ironwood No. 62	1465	289	63397
Ironwood No. 63	1465	290	63398
B S & K # 17	2550	163	
B S & K # 17 Amended	9359	984-985	63403 —
B S & K # 19	2550	165	
B S & K # 19 Amended	9359	986-987	63405 —
B S & K # 21	2550	167	
B S & K # 21 Amended	9359	988-989	63407 —
B S & K # 23	2550	169	
B S & K # 23 Amended	9359	990-991	63409 —
B S & K # 27	3856	130	
B S & K # 27 Amended	9359	994-995	63414
B S & K # 28	3891	497	
B S & K # 28 Amended	9359	996-997	63415

RECEIVED
 BLM AZ STATE OFFICE
 PHOENIX, ARIZONA
 Aug 30 10 59 AM '96

<u>NAME OF CLAIM</u>	<u>RECORDING DATA</u>		<u>BLM SERIAL NUMBER</u>
	<u>BOOK or DOCKET</u>	<u>PAGE</u>	
B S & K # 32	3891	502	63420
B S & K # 33	3891	503	63421
B S & K # 34	3891	504	63422
B S & K # 35	3891	505	63423
B S & K # 36	3891	506	63424
B S & K # 37	3891	507	63425
B S & K # 38	3891	508	63426
B S & K # 39	3891	509	63427
B S & K # 40	3891	510	63428
B S & K # 41	3891	511	63429
B S & K # 42	3891	512	
B S & K # 42 Amended	9359	998-999	63430
B S & K # 43	3891	513	
B S & K # 43 Amended	9359	1000-1001	63431
B S & K # 44	3891	514	63432
B S & K # 44 Amended	9359	1002-1003	63432
B S & K # 45	3891	515	63433
B S & K # 45 Amended	9359	1004-1005	
B S & K # 46	3891	516	
B S & K # 46 Amended	9359	1006-1007	63434
Vulcan NO. 39	3909	204	
Vulcan NO. 39 Amended	9359	1008-1009	63461
Vulcan NO. 55	3909	212	
Vulcan NO. 55 Amended	9359	1010-1011	63477
Vulcan NO. 56	3909	213	
Vulcan No. 56 Amended	9359	1012-1013	63478
Vulcan NO. 57	3909	201	63479
Vulcan NO. 60	3909	200	63480
Jackie 21	8914	1983-1985	309107
Jackie 22	8914	1986-1988	309108
Jackie 23	8914	1989-1991	
Jackie 23 Amended	9359	1014-1015	309109
Jackie 24	8914	1992-1994	
Jackie 24 Amended	9359	1016-1017	390110
Jackie 25	8914	1995-1997	309111
Jackie 26	8914	1998-2000	309112
Jackie 27A			
Relocated	9929	920-923	331534
B S & K 26A			333856

RECEIVED
 BLM AZ STATE OFFICE
 PHOENIX, ARIZONA
 AUG 30 10 59 AM '96

All claims are located in Section 36, T11S, R7E; Sections, 27, 30, 31, and 34, T11S, R8E; Section 6, T12S, R8E; and Section 7, T12S, R9E, G&SRB&M.

168 claims @ \$100.00 per claims = \$16,800.00

UNITED STATES
DEPARTMENT OF THE INTERIOR
BUREAU OF LAND MANAGEMENT

RECEIPT AND ACCOUNTING ADVICE

No. 2263728 04

TC/AZ

06/30/96

Subject: CLAIM MAINTENANCE FEE 1997 - 100

2 37 13

16,000.00

Applicant:

ABARCO INC
25,000 W AVRA VALLEY RD
MORANA AZ 85653

OK 000004

Remitter: 300-402-2420

Assignor:

LEASE MANAGEMENT DATA									
<input type="checkbox"/> NEW <input type="checkbox"/> UPDATE <input type="checkbox"/> PAYMENT									
ORIGINAL SERIAL NO.	ASG.	TYPE	ST.	CTY.	FUND SYMBOL			ACRES/UNITS	RATE
ABC 40501, ET AL									
AMOUNT	ANV. DATE	EXP. DATE	BILL CYC.	S/C	DISTRICT	NEXT BILL	MISC. DATA	U of M	ACTUAL UNITS
ASSIGNMENT SERIAL NO.	ASG.	TYPE	ST.	CTY.	FUND SYMBOL			ACRES/UNITS	RATE
AMOUNT	ANV. DATE	EXP. DATE	BILL CYC.	S/C	DISTRICT	NEXT BILL	MISC. DATA	U of M	ACTUAL UNITS

APPLY REMITTANCE				Remarks: 48521-48525 63405 48538-48558 63407 48561-48567 63409 48593-48601 63414-63415 48603-48608 63420-63434 48616- 48644 63461 48647 63477-63480 63340-63378 309107-309112 63380-63398 331534- BY: 63403 333856 DATE: JR
ACTION	FUND SYMBOL	CTY.	AMOUNT	
FILING FEE				
RENTAL				
UNEARNED				
REFUND				
TOTAL				
AMOUNT DUE				

<input type="checkbox"/> Lease in Escrow? <input type="checkbox"/> KGS? <input type="checkbox"/> Auto Escalates? <input type="checkbox"/> Auto Renew?	Of Interest? Operating Rights? Operator Bond Filed?	FOR MMS USE ONLY	
		BILLEE NUMBER	FOREST REFUGE
		OCS SECTION CODE	

UNITED STATES
DEPARTMENT OF THE INTERIOR
BUREAU OF LAND MANAGEMENT

RECEIPT AND ACCOUNTING ADVICE

NO. **2263728** 04

TC/AZ 08/30/96

Subject: CLAIM MAINTENANCE FEE 1997 - 168 2 37 13 16,800.00

Applicant:
ASARCO INC
25,000 W AVRA VALLEY RD
MARANA AZ 85653

CK 002084
Remitter: 520-682-2420

Assignor:

LEASE MANAGEMENT DATA									
<input type="checkbox"/> NEW <input type="checkbox"/> UPDATE <input type="checkbox"/> PAYMENT									
ORIGINAL SERIAL NO.	ASG.	TYPE	ST.	CTY.	FUND SYMBOL			ACRES/UNITS	RATE
AMC 48521, ET AL									

AMOUNT	ANV. DATE	EXP. DATE	BILL CYC.	S/C	DISTRICT	NEXT BILL	MISC. DATA	U of M	ACTUAL UNITS

ASSIGNMENT SERIAL NO.	ASG.	TYPE	ST.	CTY.	FUND SYMBOL			ACRES/UNITS	RATE

AMOUNT	ANV. DATE	EXP. DATE	BILL CYC.	S/C	DISTRICT	NEXT BILL	MISC. DATA	U of M	ACTUAL UNITS

APPLY REMITTANCE				Remarks:
ACTION	FUND SYMBOL	CTY.	AMOUNT	
FILING FEE				48521-48525 63405
RENTAL				48538-48558 63407
UNEARNED				48561-48567 63409
REFUND				48593-48601 63414-63415
TOTAL				48603-48608 63420-63434
AMOUNT DUE				48616-48644 63461
				48647 63477-63480
				63340-63378 309107-309112
				63380-63398 331534
				BY: 63403 333856 DATE: JR

Lease in Escrow?
 KGS?
 Auto Escalates?
 Auto Renew?

Of Interest?
 Operating Rights?
 Operator
 Bond Filed?

FOR MMS USE ONLY

BILLEE	FOREST REFUGE
NUMBER	
OCS SECTION	
CODE	

UNITED STATES
DEPARTMENT OF THE INTERIOR
BUREAU OF LAND MANAGEMENT

RECEIPT AND ACCOUNTING ADVICE

NO. 2263728 04

TC/AZ 08/30/96

Subject: CLAIM MAINTENANCE FEE 1997 - 168

2 37 13 16,800.00

Applicant:

ASARCO INC
25,000 W AVRA VALLEY RD
MARANA AZ 85653

Remitter: CK 002084
520-682-2420

Assignor:

LEASE MANAGEMENT DATA									
<input type="checkbox"/> NEW <input type="checkbox"/> UPDATE <input type="checkbox"/> PAYMENT									
ORIGINAL SERIAL NO.	ASG.	TYPE	ST.	CTY.	FUND SYMBOL			ACRES/UNITS	RATE
AMC 48521, ET AL									
AMOUNT	ANV. DATE	EXP. DATE	BILL CYC.	S/C	DISTRICT	NEXT BILL	MISC. DATA	U of M	ACTUAL UNITS
ASSIGNMENT SERIAL NO.	ASG.	TYPE	ST.	CTY.	FUND SYMBOL			ACRES/UNITS	RATE
AMOUNT	ANV. DATE	EXP. DATE	BILL CYC.	S/C	DISTRICT	NEXT BILL	MISC. DATA	U of M	ACTUAL UNITS

APPLY REMITTANCE

ACTION	FUND SYMBOL	CTY.	AMOUNT
FILING FEE			
RENTAL			
UNEARNED			
REFUND			
TOTAL			
AMOUNT DUE			

Remarks:

48521-48525	63405
48538-48558	63407
48561-48567	63409
48593-48601	63414-63415
48603-48608	63420-63434
48616-48644	63461
48647	63477-63480
63340-63378	309107-309112
63380-63398	331534

BY: 63403 333856 DATE: Jc

Lease in Escrow?
 KGS?
 Auto Escalates?
 Auto Renew?

Of Interest?
 Operating Rights?
 Operator
 Bond Filed?

FOR MMS USE ONLY

BILLEE	FOREST REFUGE
NUMBER	
OCS SECTION	
CODE	

48521
63296
309087
331534
333856
SR

ASARCO

Copper Operations
Tucson Office

SB 10.4

August 8, 1995

FEDERAL EXPRESS

Bureau of Land Management
Arizona State Office
Mining Claims Section
P. O. Box 16563
Phoenix, AZ 85011

9:00 A.M.
PHOENIX, ARIZONA

AUG 10 '95

RECEIVED
BLM, AZ STATE OFFICE

Gentlemen:

Evidence of Payment
Annual Maintenance Fee Fiscal Year 1995
Silver Bell Unit - (168 Claims)
Pima County, Arizona

This will serve as notice that the owner of the claims/sites intends to continue to hold them as listed and described in Exhibit A.

The annual maintenance fee of \$100.00 for each mining claim and mill site as required under Public Law 103-66 of August 10, 1993, 107 stat. 312 for fiscal year 1995, was mailed to the State Office of the BLM in the form of a check in the amount of \$16,800.00 for the claims/sites listed in Exhibit A.

Owner: ASARCO Incorporated
P O Box 5747
Tucson, AZ 85703

Please return the proof of payment receipt to the owner, Attn: Mark A. Miller.

Very truly yours,

Mark A. Miller
Land Manager

MAM/kh
Encls. - copy of Affidavit & check
cc: Silver Bell Unit - w/copy of Affidavit
Voucher

ENTERED IN COMPUTER
1996 Maint Fee S.B.

22
1-9-1996

118 sopm



ASARCO INC
ATTN MARK MILLER
PO BOX 5747
TUCSON AZ 85703

ENVELOPE AMOUNT PAID \$ 17.00

AFFIDAVIT OF LABOR PERFORMED
AND IMPROVEMENTS MADE
BY PAYMENT OF MAINTENANCE FEES

RECEIVED
R.I.M. AZ STATE OFFICE
Aug 10 '95
9:00 A.M.
PHOENIX, ARIZONA

STATE OF ARIZONA)
) ss
County of Pima)

Mark A. Miller, being first duly sworn, deposes and says that he is a citizen of the United States and more than twenty-one (21) years of age, and resides in Tucson, County of Pima, State of Arizona, and is personally acquainted with the mining claims situated in the Silver Bell Mining District, Pima County, Arizona, the names and books, and pages of record in the Office of the County Recorder of Pima County, Arizona, and the Bureau of Land Management serial number and the Notices of Location whereof are as set forth in the attached Exhibit A.

That all of said mining claims are owned by ASARCO Incorporated, the mailing address for which is Silver Bell Unit; Marana, Arizona 85653; that between September 1, 1994 and September 1, 1995, in excess of \$16,800 worth of work and improvements were done and performed for the benefit of each of the mining claims. Work and improvements consisted of:

Annual rental fee of \$100.00 for each mining claim as required under Public Law 103-66 of August 10, 1993, 107 stat. 312. BLM Receipt of Payment attached.

Said labor was performed and improvements made at the expense of ASARCO Incorporated for the benefit of each and all of said mining claims (168) comprising said contiguous group as part of a general plan of exploration, improvements and development, and they tend to explore, improve and develop each and all of said mining claims. The amount expended for and the value of said labor and improvements is more than One Hundred Dollars (\$100.00) for each of the mining claims and at least said amount was allocated to each of the mining claims. Said expenditure was made in good faith for the purpose of exploring, improving and developing said contiguous groups of mining claims, and was intended as annual labor and improvements for each and all of the later-described unpatented lode mining claims for the assessment year ending at 12:00 o'clock Meridian, September 1, 1995.

ASARCO Incorporated

By Mark A. Miller
Mark A. Miller

STATE OF ARIZONA)
) ss
County of Pima)

The foregoing instrument was acknowledged before me this 3rd day of August, 1995, by Mark A. Miller.

My Commission Expires
My Commission Expires

Neldred C Koeppe
Notary Public

ENTERED IN COMPUTER
1996 Maint Fee S.R. 1-9-96

RECEIVED
BLM AZ STATE OFFICE
AUG 10 1995
9:00 A.M.
PHOENIX, ARIZONA

EXHIBIT A
TO AFFIDAVIT OF PERFORMANCE
OF LABOR
FOR YEAR ENDING SEPTEMBER 1, 1995
BY PAYMENT OF MAINTENANCE FEES

The following contiguous group of unpatented lode mining claims are situated in the Silver Bell Mining District, Pima County, Arizona. The Location Notices of which are of record in the office of the Recorder of Pima County, Arizona, and the Bureau of Land Management serial numbers are filed in Phoenix, Arizona.

<u>NAME OF CLAIM</u>	<u>RECORDING DATA</u>		<u>BLM SERIAL NUMBER</u> A MC
	<u>BOOK or DOCKET</u>	<u>PAGE</u>	
May No. 1	355	211	48521
May No. 2	352	300	48522
May No. 3	352	301	48523
May No. 4	352	302	48524
May No. 5	352	303	48525
May 22	2235	479	48538
May 23	2235	480	48539
May 24	2235	481	48540
May 25	2235	482	48541
May 26	2844	622	48542
May 27	2844	623	48543
May 28	2844	624	48544
May 29	2844	625	48545
May 30	2844	626	48546
May 31	2844	627	48547
May 32	2844	628	48548
May 33	2844	629	48549
May 34	2844	630	48550
May 35	2844	631	48551
May 36	2844	632	48552
May 37	2844	633	48553
May 38	2844	634	48554
May 39	2844	635	48555
May 40	2844	636	48556
May 41	2844	637	48557
May 42	2844	638	48558
May 48	2740	137	48561
May 49	2740	138	48562
May 50	2740	139	48563
May 51	2740	140	48564
May 59	2930	572	-
Relocated	5917	638	48565
May 60	2981	798	-
Amended	3016	480	48566
May 61	2981	799	48567
May 91	4326	942	48593
May 92	4326	943	48594
May 93	4326	944	48595
May 94	4326	945	48596

EXHIBIT A - Page 2

<u>NAME OF CLAIM</u>	<u>RECORDING DATA</u>		<u>BLM SERIAL NUMBER</u>
	<u>BOOK or DOCKET</u>	<u>PAGE</u>	
May 95	4326	946	48597
May 96	4326	947	48598
May 97	4326	948	48599
May 98	4326	949	48600
May 99	4326	950	48601
El Tiro 2	1756	176	-
El Tiro 2 Amended	9359	964-965	48603
El Tiro 3	1756	177	-
El Tiro 3 Amended	9359	966-967	48604
El Tiro 4	1756	178	48605
El Tiro 5	1756	179	48606
El Tiro 6	1756	180	48607
El Tiro 7	1756	181	48608
El Tiro 10	4002	571	-
El Tiro 10 Amended	9359	968-969	48615
El Tiro 19	4228	2	48619
El Tiro 20	4228	3	48620
El Tiro 21	4228	4	48621
El Tiro 22	4228	5	48622
El Tiro 23	4228	6	48623
El Tiro 24	4228	7	48624
El Tiro 25	4228	8	48625
El Tiro 26	4228	9	48626
El Tiro 27	4228	10	48627
El Tiro 28	4228	11	48628
El Tiro 29	4228	12	48629
El Tiro 30	4228	13	48630
El Tiro 31	4228	14	48631
El Tiro 32	4228	15	48632
El Tiro 33	4228	16	48633
El Tiro 34	4228	17	48634
El Tiro 35	4228	18	48635
El Tiro 36	4228	19	48636
El Tiro 37	4228	20	48637
El Tiro 38	4228	21	48638
El Tiro 39	4228	22	48639
El Tiro 40	4228	23	48640
El Tiro 41	4228	24	48641
El Tiro 42	4228	25	48642
El Tiro 43	4228	26	-
El Tiro 43 Amended	9359	970-971	48643
El Tiro 44	4228	27	-
El Tiro 44 Amended	9359	972-973	48644

ENTERED IN COMPUTER
 1996 Maint Fee S.R.
 10098 299

PHOENIX, ARIZONA
 9:00 A.M.

RECEIVED
 BLM, AZ STATE OF
 Aug 10 '95

EXHIBIT A - Page 3

<u>NAME OF CLAIM</u>	<u>RECORDING DATA</u>		<u>BLM SERIAL NUMBER</u>
	<u>BOOK or DOCKET</u>	<u>PAGE</u>	
			<u>A MC</u>
El Tiro 47	4228	30	
El Tiro 47 Amended	9359	974-975	48647
Ironwood No. 5	1461	214	-
Amended	1510	516	
Ironwood No. 5 Amended	9359	976-977	63340
Ironwood No. 6	1461	215	
Ironwood No. 6 Amended	9359	978-979	63341
Ironwood No. 7	1461	216	
Ironwood No. 7 Amended	9359	980-981	63342
Ironwood No. 8	1461	217	
Ironwood No. 8 Amended	9359	982-983	63343
Ironwood No. 9	1461	218	63344
Ironwood No. 10	1461	219	63345
Ironwood No. 11	1461	220	63346
Ironwood No. 12	1461	221	63347
Ironwood No. 13	1461	222	63348
Ironwood No. 14	1461	223	63349
Ironwood No. 15	1461	224	-
Amended	1512	374	63350
Ironwood No. 16	1461	225	-
Amended	1510	519	63351
Ironwood No. 17	1461	226	63352
Ironwood No. 18	1461	227	63353
Ironwood No. 19	1461	228	63354
Ironwood No. 20	1461	229	63355
Ironwood No. 21	1461	230	-
Amended	1510	520	63356
Ironwood No. 22	1461	231	63357
Ironwood No. 23	1461	232	63358
Ironwood No. 24	1461	233	63359
Ironwood No. 25	1461	234	63360
Ironwood No. 26	1461	235	63361
Ironwood No. 27	1461	236	63362
Ironwood No. 28	1461	237	63363
Ironwood No. 29	1461	238	63364
Ironwood No. 30	1461	239	63365
Ironwood No. 31	1461	240	63366
Ironwood No. 32	1461	241	63367
Ironwood No. 33	1461	242	63368
Ironwood No. 34	1461	243	63369
Ironwood No. 35	1461	244	63370
Ironwood No. 36	1465	263	-
Amended	1510	517	63371

bb

ENTERED IN COMPUTER
1996 Mint Fee S.R.

10098 300

PHOENIX, ARIZONA
9:00 A.M.

AUG 10 '95

RECEIVED
BLM, AZ STATE

EXHIBIT A - Page 4

NAME OF CLAIM	RECORDING DATA		BLM SERIAL NUMBER
	BOOK or DOCKET	PAGE	
Ironwood No. 37	1465	264	63372
Ironwood No. 38	1465	265	-
Amended	1510	518	63373
Ironwood No. 39	1465	266	63374
Ironwood No. 40	1465	267	63375
Ironwood No. 41	1465	268	63376
Ironwood No. 42	1465	269	63377
Ironwood No. 43	1465	270	63378
Ironwood No. 45	1465	272	63380
Ironwood No. 46	1465	273	63381
Ironwood No. 47	1465	274	63382
Ironwood No. 48	1465	275	63383
Ironwood No. 49	1465	276	63384
Ironwood No. 50	1465	277	63385
Ironwood No. 51	1465	278	63386
Ironwood No. 52	1465	279	63387
Ironwood No. 53	1465	280	63388
Ironwood No. 54	1465	281	63389
Ironwood No. 55	1465	282	63390
Ironwood No. 56	1465	283	63391
Ironwood No. 57	1465	284	63392
Ironwood No. 58	1465	285	63393
Ironwood No. 59	1465	286	63394
Ironwood No. 60	1465	287	63395
Ironwood No. 61	1465	288	63396
Ironwood No. 62	1465	289	63397
Ironwood No. 63	1465	290	63398
B S & K # 17	2550	163	
B S & K # 17 Amended	9359	984-985	63403
B S & K # 19	2550	165	
B S & K # 19 Amended	9359	986-987	63405
B S & K # 21	2550	167	
B S & K # 21 Amended	9359	988-989	63407
B S & K # 23	2550	169	
B S & K # 23 Amended	9359	990-991	63409
B S & K # 27	3856	130	
B S & K # 27 Amended	9359	994-995	63414
B S & K # 28	3891	497	
B S & K # 28 Amended	9359	996-997	63415

*63379 not
print*

ENTRERED IN COMPUTER
1996 Maint Fee S.R.

9:00 AM
PHOENIX, ARIZONA

Aug 10 '95

RECEIVED
BLM, AZ STATE OFFICE

NAME OF CLAIM	RECORDING DATA		BLM SERIAL NUMBER A MC
	BOOK or DOCKET	PAGE	
B S & K # 32	3891	502	63420
B S & K # 33	3891	503	63421
B S & K # 34	3891	504	63422
B S & K # 35	3891	505	63423
B S & K # 36	3891	506	63424
B S & K # 37	3891	507	63425
B S & K # 38	3891	508	63426
B S & K # 39	3891	509	63427
B S & K # 40	3891	510	63428
B S & K # 41	3891	511	63429
B S & K # 42	3891	512	
B S & K # 42 Amended	9359	998-999	63430
B S & K # 43	3891	513	
B S & K # 43 Amended	9359	1000-1001	63431
B S & K # 44	3891	514	63432
B S & K # 44 Amended	9359	1002-1003	63432
B S & K # 45	3891	515	63433
B S & K # 45 Amended	9359	1004-1005	
B S & K # 46	3891	516	
B S & K # 46 Amended	9359	1006-1007	63434
Vulcan NO. 39	3909	204	
Vulcan NO. 39 Amended	9359	1008-1009	63461
Vulcan NO. 55	3909	212	
Vulcan NO. 55 Amended	9359	1010-1011	63477
Vulcan NO. 56	3909	213	
Vulcan NO. 56 Amended	9359	1012-1013	63478
Vulcan NO. 57	3909	201	63479
Vulcan NO. 60	3909	200	63480
Jackie 21	8914	1983-1985	309107
Jackie 22	8914	1986-1988	309108
Jackie 23	8914	1989-1991	
Jackie 23 Amended	9359	1014-1015	309109
Jackie 24	8914	1992-1994	
Jackie 24 Amended	9359	1016-1017	390110
Jackie 25	8914	1995-1997	309111
Jackie 26	8914	1998-2000	309112
Jackie 27A			
Relocated ✓	9929	920-923	331534
B S & K 26A ✓			333856

10098 302

9:00 A.M.
PHOENIX, ARIZONA

AUG 10 '95

RECEIVED
BLM, AZ STATE OFFICE

FILED BY COMPUTER 7-9-96
1996 Maint Fee S.R.

BUREAU OF LAND MANAGEMENT
RECEIPT AND ACCOUNTING ADVISE

NO. 2096148

08/22/94

Subject: CLAIM MAINTENANCE FEE 1995 (167) 16,700.00

Applicant: ASARCO INC.
BOX 5747
TUCSON AZ. 85703

Remitter: SAME CK. 45004576
792-3010

Steve Bee

Assignor:

SERIAL NO.
AMC 48321, ET AL

REFER TO THE ABOVE CASE SERIAL NUMBER IN ALL CORRESPONDENCE. PLEASE INFORM THIS OFFICE OF ANY CHANGE IN ADDRESS.

NOTE: This notice is a receipt for monies paid the United States. If these monies are for required fees in connection with your application to lease, purchase, enter, or otherwise acquire an interest in public lands or resources, this receipt is not an authorization to utilize the land applied for and it does not convey any right, title, or interest in the land for which application is made.

OPERATIONS
AUG 24 1994

RECEIVED
B.L.M. AZ STATE OFFICE
Aug 10 '95
9:00 A.M.
PHOENIX, ARIZONA

RECEIPT

10098 303

357K
26A.

UNITED STATES
DEPARTMENT OF THE INTERIOR
BUREAU OF LAND MANAGEMENT

RECEIPT AND ACCOUNTING ADVICE

NO. 2103758 04

Subject: LOCATION FEE & SERVICE FEE (1) 2 2 11 25.00
 Applicant: CLAIM MAINTENANCE FEE 1995 (1) 2 2 12 10.00
 MARK MILLER 2 2 13 100.00
 ARARCO INC.

PO BOX 5747
MORANA, ARIZONA 85653
TUCSON AZ 85703

Remitter: SAME CK. # 006548

WG/AZ 04/25/95

Assignor:

ENTERED IN COMPUTER
12 May 95 - JB

LEASE MANAGEMENT DATA NEW UPDATE PAYMENT

ORIGINAL SERIAL NO.	ASG.	TYPE	ST.	CTY.	FUND SYMBOL	ACRES/UNITS	RATE
AMC 333856							

AMOUNT	ANV. DATE	EXP. DATE	BILL CYC.	S/C	DISTRICT	NEXT BILL	MISC. DATA	U of M	ACTUAL UNITS

ASSIGNMENT SERIAL NO.	ASG.	TYPE	ST.	CTY.	FUND SYMBOL	ACRES/UNITS	RATE

AMOUNT	ANV. DATE	EXP. DATE	BILL CYC.	S/C	DISTRICT	NEXT BILL	MISC. DATA	U of M	ACTUAL UNITS

APPLY REMITTANCE

ACTION	FUNDSYMBOL	CTY.	AMOUNT
FILING FEE			
RENTAL			
UNEARNED			
REFUND			
TOTAL			
AMOUNT DUE			

Remarks:

9:00 A.M.
PHOENIX, ARIZONA

AUG 10 '95

RECEIVED
B.L.M. AZ STATE OFFICE

BY:

DATE:

Lease in Escrow
 KGS' Of Interest?
 Auto Escalates' Operating Rights?
 Auto Renew' Operator
 Road Eject'

FOR MMS USE ONLY

BILLEE	FOREST REFUGE
NUMBER	
OCS SECTION	
CODE	

UNITED STATES
DEPARTMENT OF THE INTERIOR
BUREAU OF LAND MANAGEMENT

RECEIPT AND ACCOUNTING ADVICE

No. 2147470 04

WG/AZ

08/10/95

Subject: CLAIM MAINTENANCE FEE 1996 (168)

2 16 13

16,800.00

Applicant:

ASARCO INC.
PO BOX 5747
TUCSON AZ. 85703-0747

SAME CK. # 45004665

Remitter: 520-798-7500

Assignor:

LEASE MANAGEMENT DATA									
<input type="checkbox"/> NEW <input type="checkbox"/> UPDATE <input type="checkbox"/> PAYMENT									
ORIGINAL SERIAL NO.	ASG.	TYPE	ST.	CTY.	FUND SYMBOL			ACRES/UNITS	RATE
AMC 48521, ET AL									

AMOUNT	ANV. DATE	EXP. DATE	BILL CYC.	S/C	DISTRICT	NEXT BILL	MISC. DATA	U of M	ACTUAL UNITS

ASSIGNMENT SERIAL NO.	ASG.	TYPE	ST.	CTY.	FUND SYMBOL			ACRES/UNITS	RATE

AMOUNT	ANV. DATE	EXP. DATE	BILL CYC.	S/C	DISTRICT	NEXT BILL	MISC. DATA	U of M	ACTUAL UNITS

APPLY REMITTANCE			
ACTION	FUND SYMBOL	CTY.	AMOUNT
FILING FEE			
RENTAL			
UNEARNED			
REFUND			
TOTAL			
AMOUNT DUE			

Remarks:

	63403	1
48521-48525	5 63405	1
48538-48558	21 63407	1
48561-48567	1 63409	1
48593-48601	9 63414-63415	2
48603-48608	6 63420-63434	15
48616	1 63461	1
48619-48644	26 63477-63480	4
48647	1 309107-309112	6
63340-63398	7 331534	1
BY: 63380-98	19 333856	1

DATE: Jan 16 1995

Lease in Escrow?
 KGS?
 Auto Escalates?
 Auto Renew?

Of Interest?
 Operating Rights?
 Operator
 Bond Filed?

FOR MMS USE ONLY

BILLEE		FOREST REFUGE
NUMBER		
OCS SECTION		
CODE		

MINING CLAIMS MILL OR TUNNEL SITES STATUS REPORT

**Lead Serial No. A MC 333856

**STATUS CHECKED (Enter Code 669)

**Lode Claims 1

MTP ORCA BY JPB

**Placer Claims _____

**Township(s) 11 S

**Association Placer _____
Not Enough Locators
(Send Letter) _____

**Range(s) 8 E

**Section(s) 27 SW
28 SE, 34 NW, 33 NE

**Mill Sites _____

**GENERAL JURISDICTION OF:

**Tunnel Sites _____

BLM

**Timely Filed YES NO

NATIONAL FOREST: N/A

**Service Charge Correct YES NO

OTHER: _____

**Location Fee Correct YES NO

**WILDERNESS AREA: N/A

**Maintenance Fee Correct YES NO

**Enter Code 880 _____

**Amount Paid 135.00

Shortage \$ _____ Overage \$ _____

**Enter Code 267 _____

**Over-the-Counter _____ Mail

** ADD: DATE RECEIVED, ACTION CODE 482, IN REMARKS: 1995, 1996, 1997, 1998

**SPECIAL INSTRUCTIONS FOR DATA INPUT: _____

STATUS

**CLAIMS PARTIALLY VOID: Fee Withdrawn _____ Other _____

Sec 28, 34 - Patent 02-92-00K

**CLAIMS VOID: Fee _____ Withdrawn _____ Other _____

**COMMENTS _____

FAX

Date 05/10/95

Number of pages including cover sheet

TO: Mary Hyde
BLM

FROM: Mark Miller
Asarco Copper Operations

Phone 602-650-0356

Fax Phone 602-650-0399

Phone 602-798-7722

Fax Phone 602-798-7782

CC:

REMARKS: Urgent For your review Reply ASAP Please Comment

Attached is the map to accompany BS&K 26-A mining claim located in the Silverbell Mining District, Pima County. This map was accidentally left off of the claim notice sent to the BLM for filing.

Mark Miller

NOTICE!!

These documents have been scanned!

Do not place un-scanned documents beneath this notice!

Do not remove this notice from this file!

GPO Jacket No. 560-102
Print Order 61540
Rise Business Services, LLC
Job=AZ15 7/15/2019



Box Number= AZ15166



Claim Begin-End: AMC333856-AMC333856

5 Miscellaneous



AZ15166-9

AMC333338-AMC333856

OFFICIAL COPIES // ~~CF~~ // // SD READ // // GROUP // // SECTION // // AUTHOR //

3800 (933) JB
A MC 333856

JUL 26 1995

JPB
7
mayer
7/24/95

ASARCO Incorporated
25000 West Aura Valley
Marana, Arizona 85653

Gentlemen:

The enclosed list identifies the serial number that has been assigned to your mining claim location notice received by this office on April 25, 1995.

The regulations require you to identify the claim name, A MC serial number, claimant's name, and address on all future documents and correspondence filed with the Bureau of Land Management (BLM).

This acknowledgment does not verify that your claim has been located on lands open to mineral entry or are encumbered by rights of other mining claimants. Only those mining claims that are entirely located on private or Federal lands that are not open to mineral entry will be officially declared void by a BLM Decision.

Please advise this office of all changes of address, any authorized agents, and transfers of ownership.

Transfers of ownership are governed by 43 CFR 3833.3(a) which states that, "Whenever the owner of an unpatented mining claim, mill site or tunnel site, which has been recorded in accordance with 43 CFR 3833.1, sells, assigns, or otherwise conveys all or any part of his interest in the claim, his transferee shall file in the proper BLM office within 60 days after the completion of the transfer. . ." A service charge of \$5 per claim is required for all transfers.

PLEASE NOTE: Unless you have already paid in advance or will otherwise qualify to be waived from payment, the next annual maintenance fee payment of \$100 for each claim or site, in lieu of assessment, is due on or before August 31, 1995.

By keeping our records current, we will be able to provide better public service. All future correspondence from this office will be sent only to the above name and address unless otherwise instructed.

If any of the information listed on the enclosed is not correct, please notify this office in writing.

Sincerely,

MARY JO YOAS

Mary Jo Yoas
Chief, Lands and Minerals
Operations Section

Enclosure

This serves as notification to the following:

Mark A. Miller

JBaier:lj:07-20-95:CLAIMLTR.LAJ

CLAIM INDEX

SERIAL NUMBER

CLAIM NAME

CLAIMANT'S NAME

A MC 333856

BS&K 26A

ASARCO Incorporated

April 24, 1995

RECORD OF TELEPHONE CONVERSATION:

Spoke with Mr. Henry Kreis, ASARCO, 798-7717. He said to show ASARCO Inc as the name in all cases. The main address will be P.O. Box 5747, Tucson, AZ 85703.

We currently show 3 other addresses for ASARCO Inc:

1. Box 8, Hayden AZ 85235
2. ~~Silver Bell Unit~~, Marana AZ 85653 *25000 W AVRA VALLEY*
3. Box 111, Sahuarita AZ 85629

Mr. Kreis said to continue to show the addresses as we have them. In the future, we will show ASARCO Inc at whatever address is indicated on the location notice. If no address is given, use P.O. Box 5747, Tucson, AZ 85703.

cc: *Sam*
Mary
Sue
Quill

Evelyn Stob
Evelyn Stob
Land Law Examiner



Copper Operations
Tucson Office

PHOENIX, ARIZONA

APR 25 '95

SB 10.4

April 24, 1995

BUREAU OF LAND MANAGEMENT
Arizona State Office
Attn: Mine Claims Unit
P. O. Box 16563
Phoenix, AZ 85011

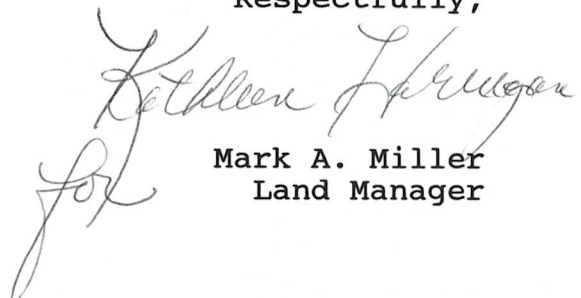
BS&K 26A
Location Notice
Silver Bell Mining District, Pima County, Arizona

Gentlemen:

Enclosed is a Location Notice for BS&K 26A located in the Silver Bell Mining District, Pima County, Arizona. Also enclosed is a check in the amount of \$135 to cover the maintenance fee, location fee, and recording fee for BS&K 26A.

Please send Proof of Payment receipt to the owner, Attention:
M. A. Miller.

Respectfully,



Mark A. Miller
Land Manager

MAM/kh

Encls.

NOTICE!!

These documents have been scanned!

Do not place un-scanned documents beneath this notice!

Do not remove this notice from this file!

GPO Jacket No. 560-102
Print Order 61540
Rise Business Services, LLC
Job=AZ15 7/15/2019



Box Number= AZ15166



Claim Begin-End: AMC333856-AMC333856

6 Location Notices-Amendments and Supporting Documents



AZ15166-9

AMC333338-AMC333856

T. 11 S.
R. 8 E.

28

27

BS&K 26 A	BS&K 27 Amd.	BS&K 28 Amd.	BS&K 42 Amd.	BS&K 43 Amd.	BS&K 44 Amd.	BS&K 45 Amd.	BS&K 46 Amd.
-----------	--------------	--------------	--------------	--------------	--------------	--------------	--------------

600

1500

33

34

BS&K-26A

ASARCO INCORPORATED
MARANA, ARIZONA
85653

LODE CLAIM IN PIMA COUNTY, ARIZONA
SCALE 1" = 1000'

UNITED STATES DEPARTMENT OF THE INTERIOR
BUREAU OF LAND MANAGEMENT
ARIZONA STATE OFFICE

IN REPLY REFER TO:
AMC 333856

Memorandum

To: Case File

From: J. Bauer

Subject: Documentation of Telephone Conversation

Name of Person Contacted: Henry Kreis (Answering Machine)

Telephone Number of Person Contacted: 520-798-7717

Date of Contact: 8 May 95

Summary: I dialed above phone number
left message on answering
machine.

Need map to process claim JB

9 May 95 - Hank Kreis - telephoned
will send map for code claim JB

F. ANN RODRIGUEZ, RECORDER
RECORDED BY: [Signature]
DEPUTY RECORDER
2077 RD15



DOCKET: 10024
PAGE: 268
NO. OF PAGES: 1
SEQUENCE: 95053576
04/18/95
LOCATN 09:50:00
ENVELOPE
AMOUNT PAID \$ 9.00

W
MARK MILLER
ASARCO INC
PO BOX 5747
TUCSON AZ 85703

3:00 AM
PHOENIX, ARIZONA

APR 25 1995

LOCATION NOTICE
(Lode Claim)

Notice is hereby given that the BS&K 26A lode mining claim has been located by ASARCO Incorporated, whose mailing address is Silver Bell Unit, Marana, Arizona 85653.

The general course of the claim is north to south, and it is situated in the Silver Bell Mining District, Pima County, Arizona.

This claim is 1,500 feet in length and 600 feet in width (300 feet on either side of the center line of the claim), forming a claim in the shape of a parallelogram. The general course of said claim is from north to south. The claim runs from the location monument on which this notice is posted 10' feet in a northerly direction to the center of the end line and and true point of beginning thence (clockwise) 300 feet in a easterly direction to corner 1, thence southerly 1500 feet to corner 2, thence westerly 300 feet to center end line, thence westerly 300 feet to corner 3, thence northerly 1500 feet to corner, thence easterly 300 feet to point of beginning. The claim boundaries are marked by six monuments, one at each corner and one at the center of each end line of the claim. The location monument on which this notice is posted is situated within Section 27, T. 11S, R. 8E, G&SRM, Arizona, and this claim encompasses portions of the following quarter section(s), Section(s), Township(s), and Range(s):
SW 1/4 of Section 27, T11S, R8E & NW 1/4 of Section 34 T11S R8E & NE 1/4 of Section 33, T11S, R8E & SE 1/4 of Section 28, T11S, R8E, G&SRM, Arizona.

The locality of this claim with reference to some natural object or permanent monument and additional information (if any) concerning its locality are as follows:
35 feet east & 979 feet north from the SW corner of Section 27, T11S, R8E

DATED AND POSTED on the ground this

19th day of April, 1995.

LOCATOR:

Mark A. Miller

For ASARCO Incorporated

Witness:

[Signature of Witness]

A
M
C
3
3
8
5
6

 GEOGRAPHIC STATE: ARIZONA MERIDIAN: 14 TOWNSHIP: 11-0S RANGE: 8-0E

SEC	SUBDIVISION	MTR X-REFERENCE	NUMBER/TYPER/DISPOSITION/ACRES	PROPRIETOR/INTEREST/RELATIONSHIP
33	SWNE,SENE,NESE LESS	14 12-0S 8-0E	CASE: AZA 007483	TUCSON ELEC POWER CO 100.00000% HOLDER/BILLEE
33	PATENTED MINING CLAIMS		TYPE: 286005 ROW-COMM SITE, 1911	
33	LOT 4		DISP: AUTHORIZED 11/19/74	
34	NWSW		ACRS: 00002.090	
34	LOT 1			
*28	SW			
*29	NESE			
*33	NWNE			
*33	LOT 1			
33	S2NE,SENE,NESE LESS	14 12-0S 8-0E	CASE: AZA 008447	TRICO ELEC COOP INC 100.00000% HOLDER
33	PATENTED MINING CLAIMS		TYPE: 285002 ROW-POWER TRANS LIN	
33	LOT 4		DISP: AUTHORIZED 10/06/76	
34	NWSW		ACRS: 00007.930	
34	LOT 1			
*28	PT OF UNPATENTED MS 4745			
*28	IN W2SW & SESW			
*29	PT OF UNPATENTED MS 4745			
*29	IN NESE			
*33	NWNE			
*33	LOT 1			
4	LOT 1-8		CASE: AZA 014826	IREX OVERTHRUST AC 100.00000% LESSEE
5	LOT 1-8		TYPE: 311111 O&G LSE NONCOMP PUB	
6	LOT 1-19		DISP: CLOSED 05/01/85	
			ACRS: 01346.060	
13	SW,S2SE		CASE: AZA 015285	ORYX ENERGY CO 100.00000% LESSEE
15	E2E2		TYPE: 311111 O&G LSE NONCOMP PUB	
*09	ALL		DISP: CLOSED 10/31/91	
*11	ALL		ACRS: 02560.000	
*13	N2,N2SE			
*15	W2E2,W2			
25	ALL		CASE: AZA 015606	ORYX ENERGY CO 100.00000% LESSEE
26	ALL		TYPE: 311111 O&G LSE NONCOMP PUB	
27	E2		DISP: CLOSED 10/31/91	
*01	LOT 1-8		ACRS: 07325.840	
*03	LOT 1-8			
*07	E2			
*07	LOT 1-20			
*08	ALL			
*27	W2			
*28	NW			
*29	ALL			
*30	E2			
*30	LOT 1-20			
*31	E2			

*31 LOT 1-20

* = REJECTED/SEGREGATED/ASSIGNED-OUT

CASE TYPE: ALL DISPO: ALL

14 11-05 8-0E

 GEOGRAPHIC STATE: ARIZONA MERIDIAN: 14 TOWNSHIP: 11-0S RANGE: 8-0E

SEC	SUBDIVISION	MTR X-REFERENCE	NUMBER/TYPER/DISPOSITION/ACRES	PROPRIETOR/INTEREST/RELATIONSHIP
24	ALL		CASE: AZA 016358	TRINITY RESOURCES 100.00000% LESSEE
*10	ALL		TYPE: 311111 O&G LSE NONCOMP PUB	
*12	ALL		DISP: CLOSED 10/31/91	
*14	ALL		ACRS: 04331.860	
*17	ALL			
*18	E2			
*18	LOT 1-20			
*19	E2			
*19	LOT 1-20			
*20	ALL			
*21	ALL			
*22	ALL			
*23	ALL			
*28	E2,SW			
*34	N2,N2SW,SESW,SE			
*34	LOT 1			
*35	ALL			
36	N2N2NE,SWNWNE,N2SENE		CASE: AZA 019162PT	BLM ARIZONA SO 100.00000% ADMIN MGT ENT
36	SWNE,W2SENE,SESENE		TYPE: 220100 EX-BLM SEC 206, FLP	
36	W2NESENE,NW		DISP: AUTHORIZED 06/03/87	
			ACRS: 00290.000	
1	LOT 1-8	14 9-0S 6-0E	CASE: AZA 020346SF	BLM PHOENIX DO 100.00000% ADMIN MGT ENT
3	LOT 1-8	14 10-0S 6-0E	TYPE: 221006 EX-STATE SEC 206, F	
		14 11-0S 6-0E	DISP: CLOSED 09/12/91	
		14 11-0S 9-0E	ACRS: 25196.120	
		14 11-0S 10-0E		
		14 12-0S 9-0E		
		14 12-0S 10-0E		
		14 13-0S 10-0E		
		14 14-0S 9-0E		
		14 14-0S 10-0E		
		14 14-0S 11-0E		
		14 15-0S 9-0E		
		14 15-0S 10-0E		
34	E2E2NE,E2E2E2SE		CASE: AZA 025355BF	BLM PHOENIX DO 100.00000% ADMIN MGT ENT
			TYPE: 220100 EX-BLM SEC 206, FLP	
			DISP: CLOSED 07/25/93	
			ACRS: 00060.000	
28	S2N2,S2	14 3-0S 13-0E	CASE: AZA 025355FD	ASARCO INC 100.00000% PATENTEE
28	S2N2N2S2N2N2,S2N2S2N2N2	14 3-0S 14-0E	TYPE: 220100 EX-BLM SEC 206, FLP	
28	S2S2N2N2	14 12-0S 8-0E	DISP: AUTHORIZED 12/23/92	
29	ALL	14 12-0S 9-0E	ACRS: 04943.660	
32	SESW,SWSE	14 14-0S 16-0E		
32	LOT 2,5,9,10,11,12	14 16-0S 12-0E		
33	N2NE	14 17-0S 12-0E		

* = REJECTED/SEGREGATED/ASSIGNED-OUT

CASE TYPE: ALL DISPO: ALL

14 11-05 8-0E

 GEOGRAPHIC STATE: ARIZONA MERIDIAN: 14 TOWNSHIP: 11-0S RANGE: 8-0E

SEC	SUBDIVISION	MTR	X-REFERENCE	NUMBER/TYPER/DISPOSITION/ACRES	PROPRIETOR/INTEREST/RELATIONSHIP
33	LOT 1,9-20				
34	W2NE,NW,W2SE,E2SW				
34	W2E2NE,W2E2SE,W2E2E2SE				
34	LOT 2,3				
*34	E2E2NE,E2E2E2SE				
1	LOT 1-8	14	9-0S 6-0E	CASE: AZA 025666FD	BLM PHOENIX DO 100.00000% ADMIN MGT ENT
3	LOT 1-8	14	10-0S 6-0E	TYPE: 221006 EX-STATE SEC 206, F	
		14	11-0S 6-0E	DISP: CLOSED 09/13/93	
		14	11-0S 9-0E	ACRS: 24580.230	
		14	11-0S 10-0E		
		14	12-0S 9-0E		
		14	12-0S 10-0E		
		14	14-0S 9-0E		
		14	14-0S 10-0E		
		14	14-0S 11-0E		
		14	15-0S 9-0E		
		14	15-0S 10-0E		
28	ALL			CASE: AZA 025981	ASARCO INC 100.00000% OPERATOR
29	ALL			TYPE: 380913 SURFACE MGT-NOTICE	
32	ALL			DISP: AUTHORIZED 05/17/89	
33	ALL			ACRS: 00002.800	
34	ALL				
33	ALL	14	12-0S 8-0E	CASE: AZA 025982	ASARCO INC 100.00000% OPERATOR
34	ALL	14	12-0S 9-0E	TYPE: 380910 SURFACE MGT-PLAN	
				DISP: CLOSED 07/28/92	
				ACRS: 00250.000	
36	NENE	14	11-0S 9-0E	CASE: AZA 028723	WOODIN JOHN 100.00000% HOLDER/BILLEE
				TYPE: 281001 ROW-ROADS	
				DISP: AUTHORIZED 01/22/95	
				ACRS: 00006.700	
25	SWSE,S2SW	14	11-0S 6-0E	CASE: AZAR 0023490	TRICO ELEC COOP INC 100.00000% HOLDER
26	S2S2	14	11-0S 7-0E	TYPE: 285002 ROW-POWER TRANS LIN	
27	S2SE,NWSE,N2SW	14	11-0S 9-0E	DISP: AUTHORIZED 01/20/60	
31	SENE,N2SE	14	11-0S 10-0E	ACRS: 00016.270	
31	LOT 11,12,16,17,18,19				
32	LOTS 1,3 LESS PATENTED				
32	MINING CLAIMS				
32	SNNW				
*28	N2S2				
*29	E2SE				
*32	LOT 2				

* = REJECTED/SEGREGATED/ASSIGNED-OUT

CASE TYPE: ALL DISPO: ALL

14 11-05 8-0E

 GEOGRAPHIC STATE: ARIZONA MERIDIAN: 14 TOWNSHIP: 11-0S RANGE: 8-0E

SEC	SUBDIVISION	MTR X-REFERENCE	NUMBER/TYPER/DISPOSITION/ACRES	PROPRIETOR/INTEREST/RELATIONSHIP
16	W2W2SW		CASE: AZAR 0025949	TRICO ELEC COOP INC 100.00000% HOLDER
20	E2E2E2		TYPE: 285002 ROW-POWER TRANS LIN	
21	NWNWNW		DISP: AUTHORIZED 07/14/60	
*29	E2E2NE		ACRS: 00004.650	
11	NWNE,E2NE	14 1-0N 8-0W	CASE: AZPHX 0086067	EL PASO NATURAL GAS 100.00000% HOLDER/BILLEE
12	W2NW,SENW,SW,W2SE,SESE	14 1-0N 9-0W	TYPE: 288100 ROW-0&G PIPELINES	
13	NWNE,E2NE	14 1-0N 10-0W	DISP: AUTHORIZED 12/09/81	
		14 1-0S 7-0W	ACRS: 00611.191	
		14 1-0S 8-0W		
		14 2-0N 10-0W		
		14 2-0N 11-0W		
		14 2-0N 12-0W		
		14 2-0N 13-0W		
		14 2-0N 14-0W		
		14 2-0N 15-0W		
		14 2-0S 3-0W		
		14 2-0S 4-0W		
		14 2-0S 5-0W		
		14 2-0S 6-0W		
		14 3-0S 1-0W		
		14 3-0S 2-0W		
		14 4-0S 1-0E		
		14 4-0S 1-0W		
		14 5-0S 1-0E		
		14 5-0S 2-0E		
		14 11-0S 9-0E		
		14 12-0S 9-0E		
		14 12-0S 10-0E		
		14 13-0S 10-0E		
		14 13-0S 11-0E		
		14 14-0S 11-0E		
		14 14-0S 12-0E		
		14 14-0S 30-0E		
		14 14-0S 31-0E		
		14 14-0S 32-0E		
		14 15-0S 12-0E		
		14 15-0S 26-0E		
		14 15-0S 28-0E		
		14 16-0S 21-0E		
		14 16-0S 24-0E		
		14 16-0S 25-0E		
2	S2	14 10-0S 8-0E	CASE: AZPHX 0086649	AZ SOUTHERN RAILROAD 100.00000% HOLDER
9	SE	14 10-0S 9-0E	TYPE: 284200 RR & STATIONS OUTSI	
10	SENE,SE,S2SW	14 10-0S 10-0E	DISP: AUTHORIZED 04/14/05	
11	NW		ACRS: 00448.730	
16	N2			
17	E2SE			

* = REJECTED/SEGREGATED/ASSIGNED-OUT

CASE TYPE: ALL DISPO: ALL

14 11-05 8-0E

*** U.S. DEPARTMENT OF THE INTERIOR *** BUREAU OF LAND MANAGEMENT *** ORCA *** GEOGRAPHIC CROSS REFERENCE *** 05/03/95 ***

GEOGRAPHIC STATE: ARIZONA MERIDIAN: 14 TOWNSHIP: 11-09 RANGE: 8-0E

SEC	SUBDIVISION	MTR X-REFERENCE	NUMBER/TYPE/DISPOSITION/ACRES	PROPRIETOR/INTEREST/RELATIONSHIP
20	E2NW,W2E2			



MONTH

Apr 1995

REMITTANCE ADVICE

VENDOR NO. 506200

VOUCHER NO.

040152

006548

6548

ASARCO Incorporated • TUCSON OFFICE • P.O. BOX 5747 • TUCSON, ARIZONA 85703

INVOICE NUMBER	OUR ORDER NO. / REFERENCE	INVOICE AMOUNT	DISCOUNT	DEDUCTIONS	NET AMOUNT
04/95 BS&K26A	NONPO 0417049	135.00	.00		135.00
RECEIVED 81 M. AZ STATE OFFICE APR 25 '95	9:00 A.M. PHOENIX, ARIZONA				
Detach before depositing	TOTALS	135.00	.00		135.00

ASARCO Incorporated
Southwestern Mining Department
P.O. Box 5747
Tucson, Arizona 85703-0747



8:11 A.M.
APR 25 '95
5:11 A.M.
PHOENIX, ARIZONA

BUREAU OF LAND MANAGEMENT
Arizona State Office
Attn: Mine Claims Unit
P O Box 16563
Phoenix, AZ 85011

ASARCO

2025-11-03



TOWNSHIP 11 SOUTH RANGE 8 EAST OF THE GILA AND SALT RIVER MERIDIAN, ARIZONA

STATUS OF PUBLIC DOMAIN
LAND AND MINERAL TITLES

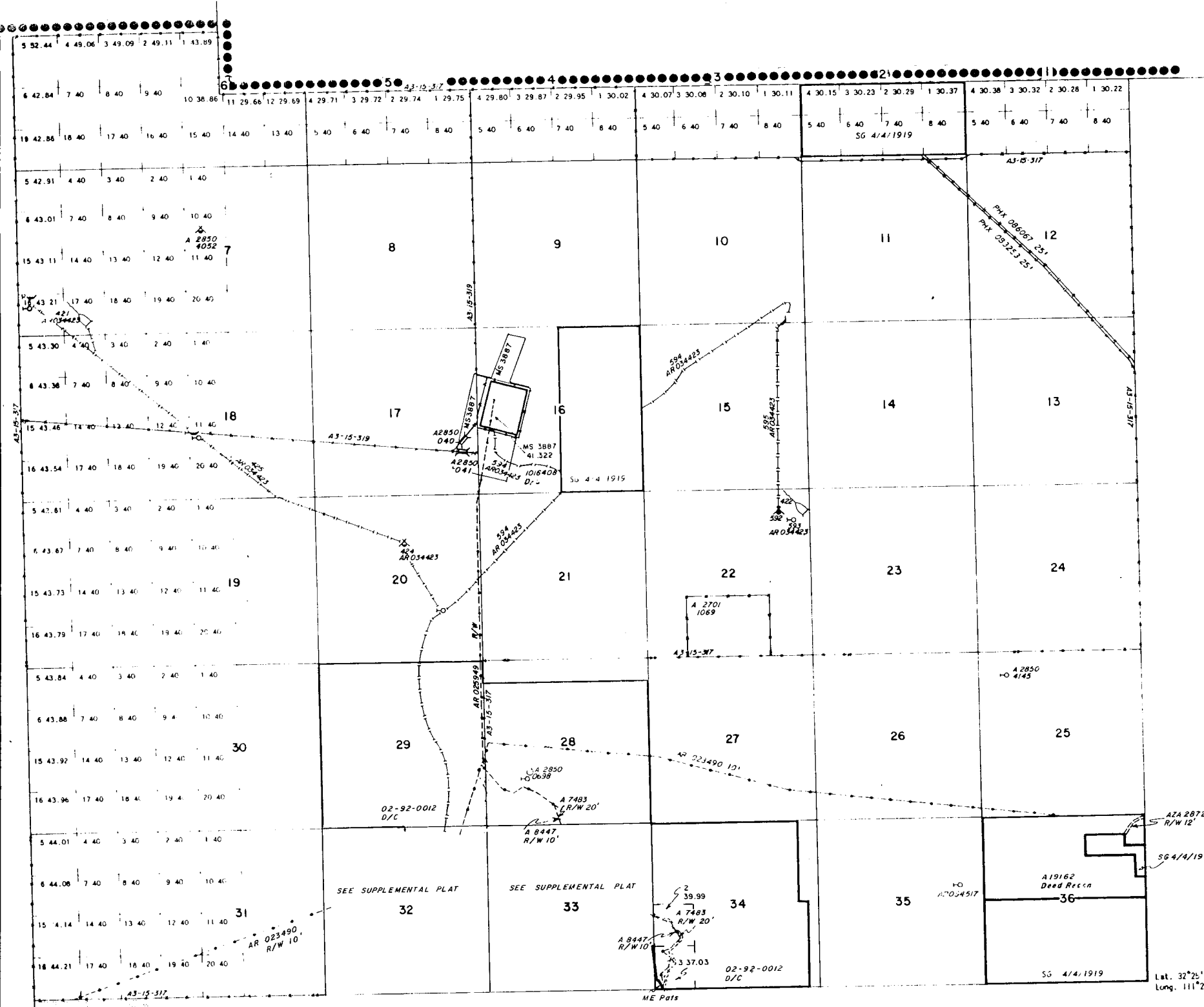
PIMA COUNTY

INDEX TO SEGREGATED TRACTS			
RESURVEY TRACT NO	ORIGINAL SURVEY		
	T	R	SUBDIVISION

FOR ORDERS EFFECTING DISPOSAL OR USE OF
UNIDENTIFIED LANDS WITHDRAWN FOR CLASSIFICATION,
MINERALS, WATER AND/OR OTHER PUBLIC PURPOSES,
REFER TO INDEX OF MISCELLANEOUS DOCUMENTS

DIST NO 4
MDS 573 NW
574 SW

May 4 10 18 AM '95



SCALE
10 20 30 40
30 chains to the inch

CURRENT TO	BY

Lat. 32°25'20" N
Long. 111°28'32" W

